

Minutes Appendices

Ordinary Meeting

Thursday, 23 April 2026

TABLE OF CONTENTS

ITEM	SUBJECT	PAGE NO
------	---------	---------

1.1	CONFIRMATION OF MINUTES REPORT ORDINARY MEETING 26 MARCH 2026	
-----	--	--

APPENDIX A	SIGNED ORDINARY MEETING MINUTES 26 MARCH 2026.5	
------------	---	--

8.1	TO MAKE AMENDMENT SUBORDINATE LOCAL LAW NO. 1 (ANIMAL MANAGEMENT) 2026	
-----	---	--

APPENDIX A	AMENDMENT SUBORDINATE LOCAL LAW NO.1 (ANIMAL MANAGEMENT) 2026 19	
------------	--	--

Minutes

Ordinary Meeting

Thursday, 26 March 2026

Sunshine Coast City Hall Chamber, 54 First Avenue, Maroochydore



ORDINARY MEETING MINUTES

26 MARCH 2026

TABLE OF CONTENTS

ITEM	SUBJECT	PAGE NO
1	DECLARATION OF OPENING	5
2	WELCOME AND OPENING	5
3	RECORD OF ATTENDANCE AND LEAVE OF ABSENCE	5
4	RECEIPT AND CONFIRMATION OF MINUTES	6
5	MAYORAL MINUTE	6
6	INFORMING OF CONFLICTS OF INTEREST	6
	6.1 PRESCRIBED CONFLICTS OF INTEREST	6
	6.2 DECLARABLE CONFLICTS OF INTEREST	6
7	PRESENTATIONS / COUNCILLOR REPORTS	7
8	REPORTS DIRECT TO COUNCIL	8
	8.1 THRIVING FUTURES: SUNSHINE COAST YOUTH PLAN 2026-31	8
	8.2 ESTABLISHING A PROPOSED SUNSHINE COAST DARK SKY RESERVE	9
	8.3 FEBRUARY 2026 FINANCIAL PERFORMANCE REPORT	10
	8.4 SALE OF LAND IN NAMBOUR	11
9	NOTIFIED MOTIONS	12
10	TABLING OF PETITIONS	13
	10.1 PETITION - REQUEST FOR SPEED LIMIT REVIEW OF THE ESPLANADE AND SECTIONS OF LANDBOROUGH PARADE, GOLDEN BEACH	13
	10.2 PETITION - PARKING CONCERNS SCHOOL ROAD, MAROOCHYDORE	13
11	CONFIDENTIAL SESSION	13

ORDINARY MEETING MINUTES

26 MARCH 2026

12	NEXT MEETING	14
13	MEETING CLOSURE.....	14

Please Note: The resolutions as shown in italics throughout these minutes are the resolutions carried by the Council.

ORDINARY MEETING MINUTES

26 MARCH 2026

1 DECLARATION OF OPENING

The Chair declared the meeting open at 9:00am.

2 WELCOME AND OPENING

Councillor C Dickson acknowledged the Traditional Custodians of the land on which the meeting took place.

Father Joshua Whitehead from Our Lady of the Rosary Parish Caloundra read a prayer.

3 RECORD OF ATTENDANCE AND LEAVE OF ABSENCE

COUNCILLORS

Councillor R Natoli	Mayor (Chair)
Councillor J Broderick	Division 1
Councillor T Landsberg	Division 2
Councillor T Burns	Division 3
Councillor J Natoli	Division 4
Councillor W Johnston OAM	Division 5
Councillor C Dickson	Division 6
Councillor E Hungerford	Division 7
Councillor T Bunnag	Division 8
Councillor M Suarez	Division 9 (Deputy Mayor)
Councillor D Law	Division 10

COUNCIL OFFICERS

Chief Executive Officer
Chief Financial Officer
Director Business Transformation and Performance
Director Community Strengthening
Director Infrastructure and Natural Assets
Director Sustainable Growth and Planning
Executive Manager - Office of the CEO
Social Planner
Senior Policy & Research Officer
Manager Strategic Planning
Manager Environment & Sustainability Policy
Coordinator Financial Services

ORDINARY MEETING MINUTES

26 MARCH 2026

4 RECEIPT AND CONFIRMATION OF MINUTES

Council Resolution

Moved: Councillor W Johnston

Seconded: Councillor C Dickson

That the Minutes of the Ordinary Meeting held on 26 February 2026 be received and confirmed.

Carried unanimously.

5 MAYORAL MINUTE

NIL

6 INFORMING OF CONFLICTS OF INTEREST

6.1 PRESCRIBED CONFLICTS OF INTEREST

NIL

6.2 DECLARABLE CONFLICTS OF INTEREST

NIL

ORDINARY MEETING MINUTES

26 MARCH 2026

7 PRESENTATIONS / COUNCILLOR REPORTS

NIL

ORDINARY MEETING MINUTES

26 MARCH 2026

8 REPORTS DIRECT TO COUNCIL

8.1 THRIVING FUTURES: SUNSHINE COAST YOUTH PLAN 2026-31

File No: Council Meetings

Author: Social Planner
Community Strengthening

Appendices: App A - Thriving Futures: Sunshine Coast Youth Plan 2026-31

Attachments: Att 1 - Human Rights Assessment of Compatibility - Sunshine Coast Youth Plan

Council Resolution (OM26/17)

Moved: Councillor D Law

Seconded: Councillor T Bunnag

That Council:

- (a) receive and note the report titled "Thriving Futures: Sunshine Coast Youth Plan 2026-31" and
- (b) endorse the Thriving Futures: Sunshine Coast Youth Plan 2026-2031 (Appendix A).

Carried unanimously.

ORDINARY MEETING MINUTES

26 MARCH 2026

8.2 ESTABLISHING A PROPOSED SUNSHINE COAST DARK SKY RESERVE

File No: Council Meetings
Author: Senior Policy & Research Officer
 Sustainable Growth and Planning
Appendices: App A - Sunshine Coast Dark Sky Reserve Lighting Management
 Plan 2026
 App B - Sunshine Coast Dark Sky Reserve Application
Attachments: Att 1 - Proposed Sunshine Coast Dark Sky Reserve Map

Council Resolution (OM26/18)

Moved: Councillor W Johnston

Seconded: Councillor T Burns

That Council:

- (a) receive and note the report titled "Establishing a proposed Sunshine Coast Dark Sky Reserve"
- (b) adopt the Sunshine Coast Dark Sky Reserve Lighting Management Plan 2026 (Appendix A)
- (c) endorse the Sunshine Coast Dark Sky Reserve Application (Appendix B) for submission to DarkSky International and
- (d) delegate to the Chief Executive Officer the authority to make minor changes to the Sunshine Coast Dark Sky Reserve Application to address any feedback received during the DarkSky International assessment process.

Carried unanimously.

Council Resolution

Moved: Councillor C Dickson

Seconded: Councillor T Landsberg

That Council grant Councillor J Natoli an extension of time for five minutes to speak further to the motion.

Carried Unanimously.

ORDINARY MEETING MINUTES

26 MARCH 2026

8.3 FEBRUARY 2026 FINANCIAL PERFORMANCE REPORT

File No: Council Meetings

Author: Coordinator Financial Services
Finance and Commercial Partnerships

Attachments: Att 1 - February 2025 Financial Performance Report
Att 2 - February 2025 Capital Grant Funded Project Report

Council Resolution (OM26/19)

Moved: Councillor J Broderick

Seconded: Councillor E Hungerford

That Council receive and note the report titled "February 2026 Financial Performance Report".

Carried unanimously.

ORDINARY MEETING MINUTES

26 MARCH 2026

8.4 SALE OF LAND IN NAMBOUR

File No: Council Meetings

Author: Principal Property Officer
Finance and Commercial Partnerships

This item was withdrawn by the Chief Executive Officer.



ORDINARY MEETING MINUTES

26 MARCH 2026

9 NOTIFIED MOTIONS

NIL

ORDINARY MEETING MINUTES

26 MARCH 2026

10 TABLING OF PETITIONS

10.1 PETITION - REQUEST FOR SPEED LIMIT REVIEW OF THE ESPLANADE AND SECTIONS OF LANDSBOROUGH PARADE, GOLDEN BEACH

Council Resolution (OM26/20)

Moved: Councillor T Landsberg

Seconded: Councillor W Johnston

That the petition tabled by Councillor T Landsberg relating to the request for speed limit review of The Esplanade and sections of Landsborough Parade, Golden Beach be received and referred to the Chief Executive Officer to determine appropriate action.

Carried unanimously.

10.2 PETITION - PARKING CONCERNS SCHOOL ROAD, MAROOCHYDORE

Council Resolution (OM26/21)

Moved: Councillor T Bunnag

Seconded: Councillor E Hungerford

That the petition tabled by Councillor T Bunnag relating to parking concerns at School Road, Maroochydore, be received and referred to the Chief Executive Officer to determine appropriate action.

Carried unanimously.

11 CONFIDENTIAL SESSION

NIL

ORDINARY MEETING MINUTES

26 MARCH 2026


12 NEXT MEETING

The next Ordinary Meeting will be held on 23 April 2026 in the Sunshine Coast City Hall Chamber, 54 First Avenue, Maroochydore

13 MEETING CLOSURE

The meeting closed at 11:16am.

Confirmed 23 April 2026.



CHAIR

Sunshine Coast Regional Council

Amendment Subordinate Local Law No. 1 (Animal Management) 2026

Contents

1	Short title.....	2
2	Commencement.....	2
3	Subordinate local law amended.....	2
4	Amendment of s 9 (Public places where animals are excluded—Authorising local law, s 11(1)).....	2
5	Amendment of sch 4 (Exclusion of animals generally).....	2
6	Amendment of sch 5 (Exclusion of animals from specific places).....	2
7	Amendment of sch 6 (Dog off-leash areas).....	61

1 Short title

This subordinate local law may be cited as *Amendment Subordinate Local Law No. 1 (Animal Management) 2026*.

2 Commencement

This subordinate local law commences on 3 July 2026.

3 Subordinate local law amended

This subordinate local law amends *Subordinate Local Law No.2 (Animal Management) 2011*.

4 Amendment of s 9 (Public places where animals are excluded— Authorising local law, s 11(1))

Section 9(2), after ‘prohibited’—

insert—

during the times specified in column 5 of schedule 5

5 Amendment of sch 4 (Exclusion of animals generally)

Schedule 4, after last row—

insert—

park/reserve	the playing surface of any sports facility (for example, a field or court) within a park or reserve under the local government’s control	all animals
--------------	--	-------------

6 Amendment of sch 5 (Exclusion of animals from specific places)

(1) Schedule 5, table, insert new column 5 (Applicable times).

(2) Schedule 5, table, column 5, rows 1 to 19—

insert—

all times

(3) Schedule 5, table, row 5, column 2, ‘Currimundi Lake, Currimundi’—

omit, insert—

Currimundi Lake and beach access 253 to 255, Currimundi

(4) Schedule 5, table, row 9, column 2, from ‘Memorial Park’—

omit, insert—

, Kings Beach Pool and beach access 293 to 283, Kings Beach

- (5) Schedule 5, table, row 12, column 2, '195'—
omit, insert—
rockwall
- (6) Schedule 5, table, row 13, column 2, 'Quota/'—
omit.
- (7) Schedule 5, table, after last row—
insert—

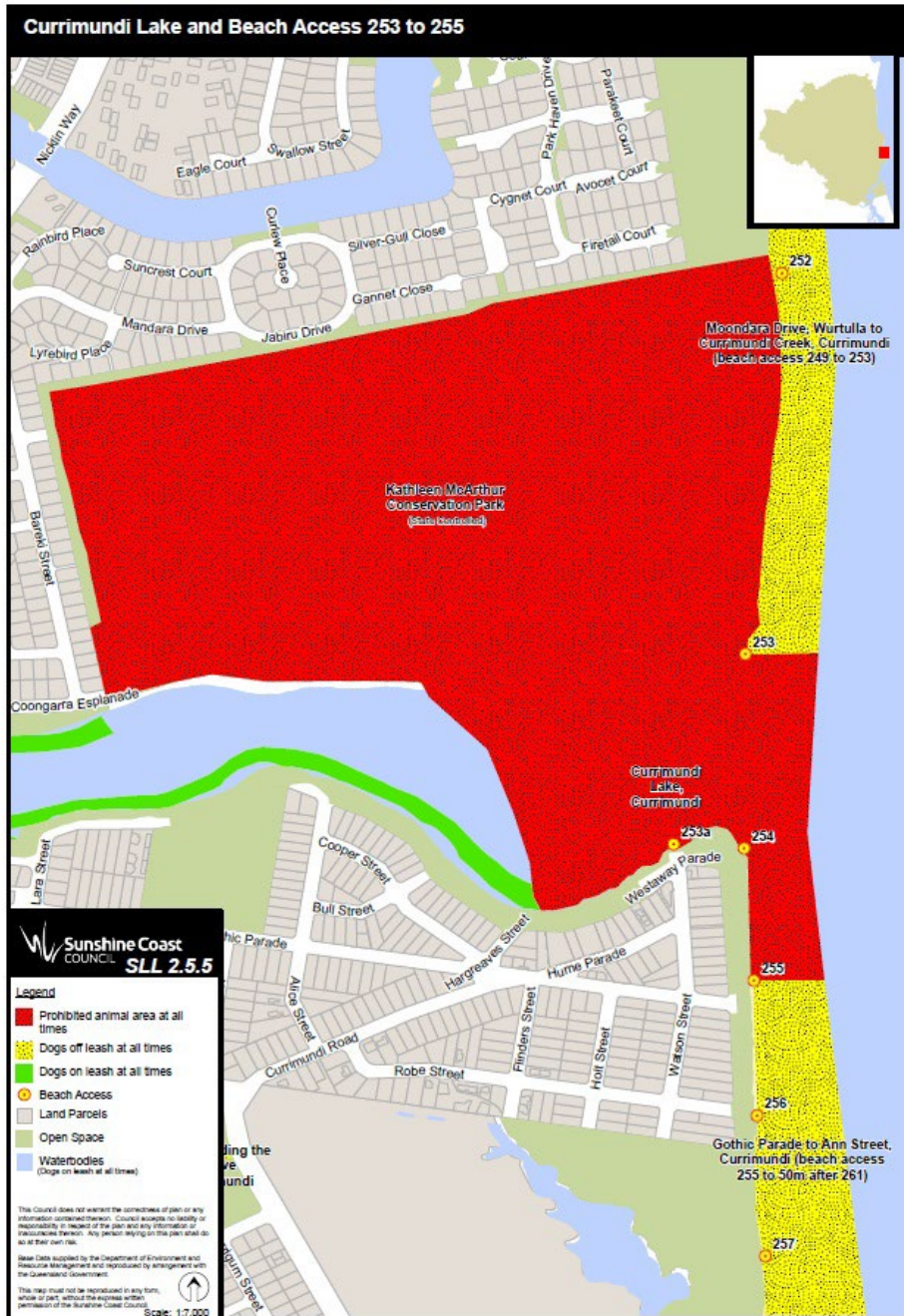
park/reserve, beach and foreshore	Alexandra Headland Beach (beach access 156 to 164)	all animals	SLL 2.5.20	all times
park/reserve, beach and foreshore	North Shore, Twin Waters (still water east area)	all animals	SLL 2.5.21	all times from October to April
park/reserve, beach and foreshore	Goat Island, Maroochy River	all animals	SLL 2.5.22	all times
park/reserve, beach and foreshore	Point Perry Rocky Foreshore	all animals	SLL 2.5.23	all times
park/reserve, beach and foreshore	Point Arkwright Rocky Foreshore	all animals	SLL 2.5.24	all times
park/reserve, beach and foreshore	Moffat Headland Rocky Foreshore	all animals	SLL 2.5.25	all times
park/reserve, beach and foreshore	Caloundra Headland Rocky Foreshore	all animals	SLL 2.5.26	all times
nature reserve	Mooloolah River Nature Refuge	all animals	SLL 2.5.27	all times
conservation reserve	Baxter Bluff Conservation Area	all animals	SLL 2.5.28	all times
conservation reserve	Crohamhurst Ecological Reserve	all animals	SLL 2.5.29	all times
conservation	East Mount Mellum Nature	all	SLL 2.5.30	all times

reserve	Reserve	animals		
conservation reserve	Eudlo Creek Conservation Area	all animals	SLL 2.5.31	all times
conservation reserve	Hussey Creek Esplanade	all animals	SLL 2.5.32	all times
conservation reserve	Marist Brothers Ecological Reserve	all animals	SLL 2.5.33	all times
conservation reserve	Patten’s Ecological Reserve	all animals	SLL 2.5.34	all times
conservation reserve	Policeman Spur Environment Reserve	all animals	SLL 2.5.35	all times
conservation reserve	Pumicestone Esplanade	all animals	SLL 2.5.36	all times
conservation reserve	Pumicestone Esplanade - Mekins Road	all animals	SLL 2.5.37	all times
conservation reserve	Pumicestone Esplanade - Red Road	all animals	SLL 2.5.38	all times
conservation reserve	Roys Road Esplanade	all animals	SLL 2.5.39	all times
conservation reserve	South Eudlo Creek Bushland Conservation Reserve	all animals	SLL 2.5.40	all times
conservation reserve	South Eudlo Creek Bushland Environment Reserve	all animals	SLL 2.5.41	all times
conservation reserve	Triunia Environment Reserve	all animals	SLL 2.5.42	all times
conservation reserve	Upper Mooloolah Nature Reserve	all animals	SLL 2.5.43	all times
nature reserve	Annie Hehir Road Environment Reserve	all animals	SLL 2.5.44	all times
nature reserve	London Creek Environment Reserve	all animals	SLL 2.5.45	all times
nature reserve	Tall Gums Environment Reserve	all animals	SLL 2.5.46	all times
nature	Tanawha Tall Gums	all	SLL 2.5.47	all times

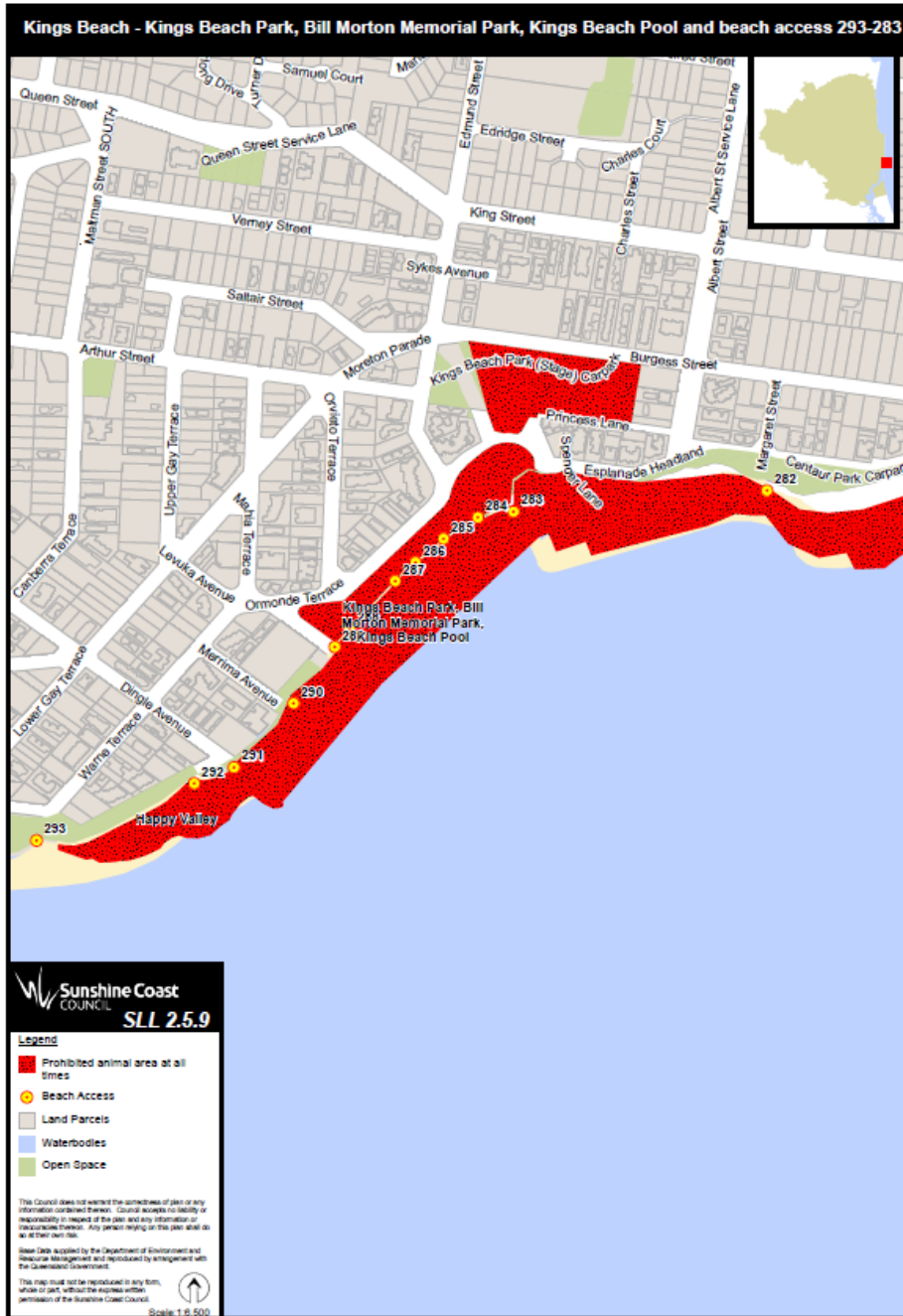
reserve	Conservation Area	animals		
nature reserve	Mons Station Nature Reserve	all animals	SLL 2.5.48	all times
nature reserve	Maroochy River Esplanade - Bli Bli	all animals	SLL 2.5.49	all times
bushland reserve	Arcoona Road Bushland Conservation Reserve	all animals	SLL 2.5.50	all times
bushland reserve	Baringa Environment Reserve	all animals	SLL 2.5.51	all times
bushland reserve	Bobbie Sattler Nature Reserve	all animals	SLL 2.5.52	all times
bushland reserve	Corbould Road Bushland Conservation Reserve	all animals	SLL 2.5.53	all times
bushland reserve	Doonan Wetland Conservation Area	all animals	SLL 2.5.54	all times
bushland reserve	Gull'bu rah Environment Reserve	all animals	SLL 2.5.55	all times
bushland reserve	Kenilworth Bluff - Wilcox Family Park	all animals	SLL 2.5.56	all times
bushland reserve	Kirbys Road Environment Reserve	all animals	SLL 2.5.57	all times
bushland reserve	Lower Mooloolah River Environment Reserve	all animals	SLL 2.5.58	all times
bushland reserve	Maroochy River Environment Reserve	all animals	SLL 2.5.59	all times
bushland reserve	Ninox Environment Reserve	all animals	SLL 2.5.60	all times
bushland reserve	Sunshine Coast Ecological Park	all animals	SLL 2.5.61	all times
bushland reserve	Tuan Environment Reserve	all animals	SLL 2.5.62	all times
bushland reserve	Lake Weyba Bushland Reserve Network, excluding eastern on leash trails network	all animals	SLL 2.5.63	all times

bushland reserve	Maleny Community Precinct Riparian Reserve	all animals	SLL 2.5.64	all times
park/reserve, beach and foreshore	Maroochydore Beach (Patrolled) beach access 145 to 147	all animals	SLL 2.5.65	all times
bushland reserve	Doonan Creek Environment Reserve (southern parcel)	all animals	SLL 2.5.66	all times
bushland reserve	Glasshouse Mountains Environment Reserve, excluding trail connections	all animals	SLL 2.5.67	all times
bushland reserve	Kawana Forest Environment Reserve, excluding recreation trails	all animals	SLL 2.5.68	all times
bushland reserve	Mountain Creek Conservation Area (south)	all animals	SLL 2.5.69	all times

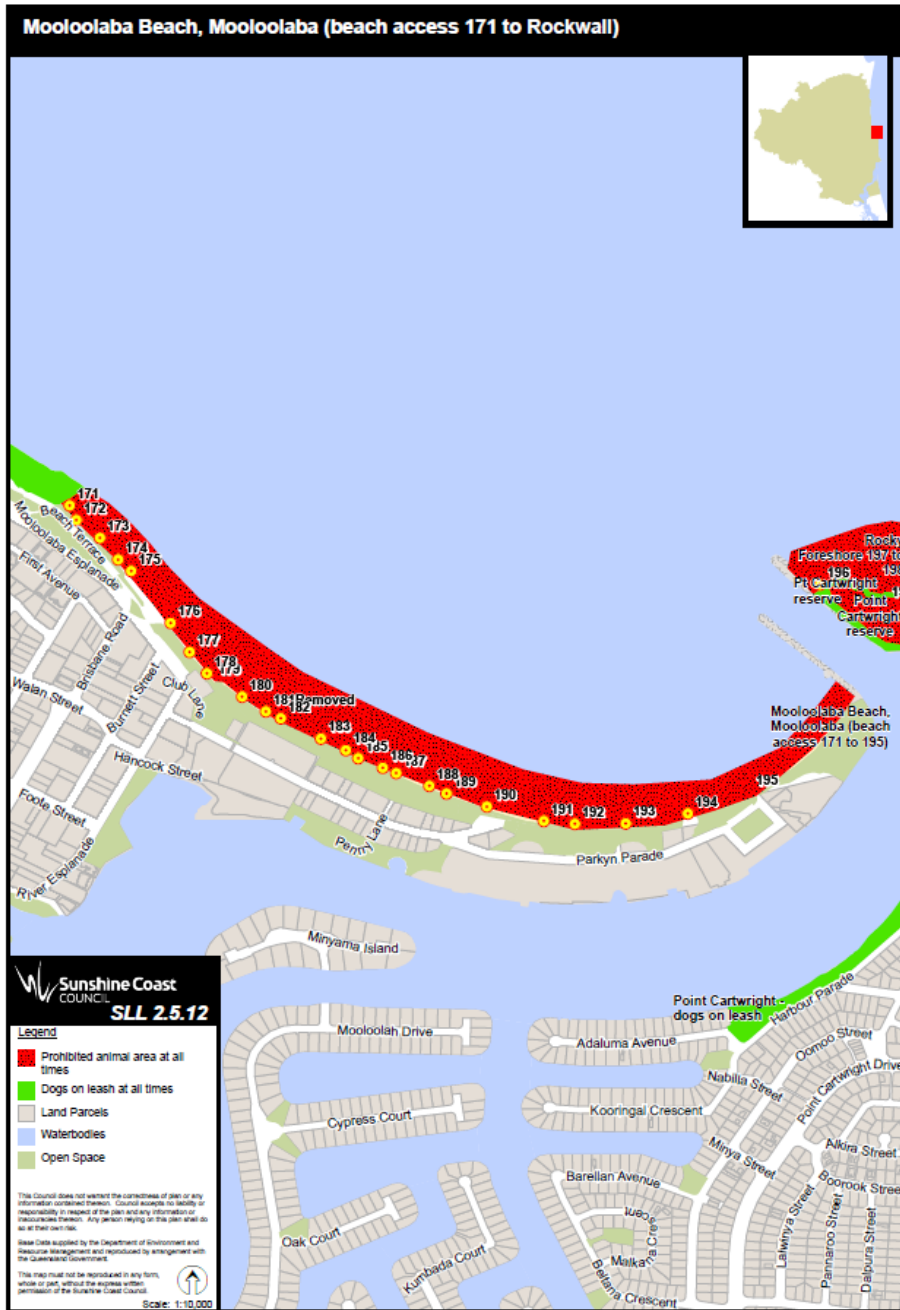
(8) Schedule 5, map SLL 2.5.5 (Currimundi Lake, Currimundi)—
omit, insert—



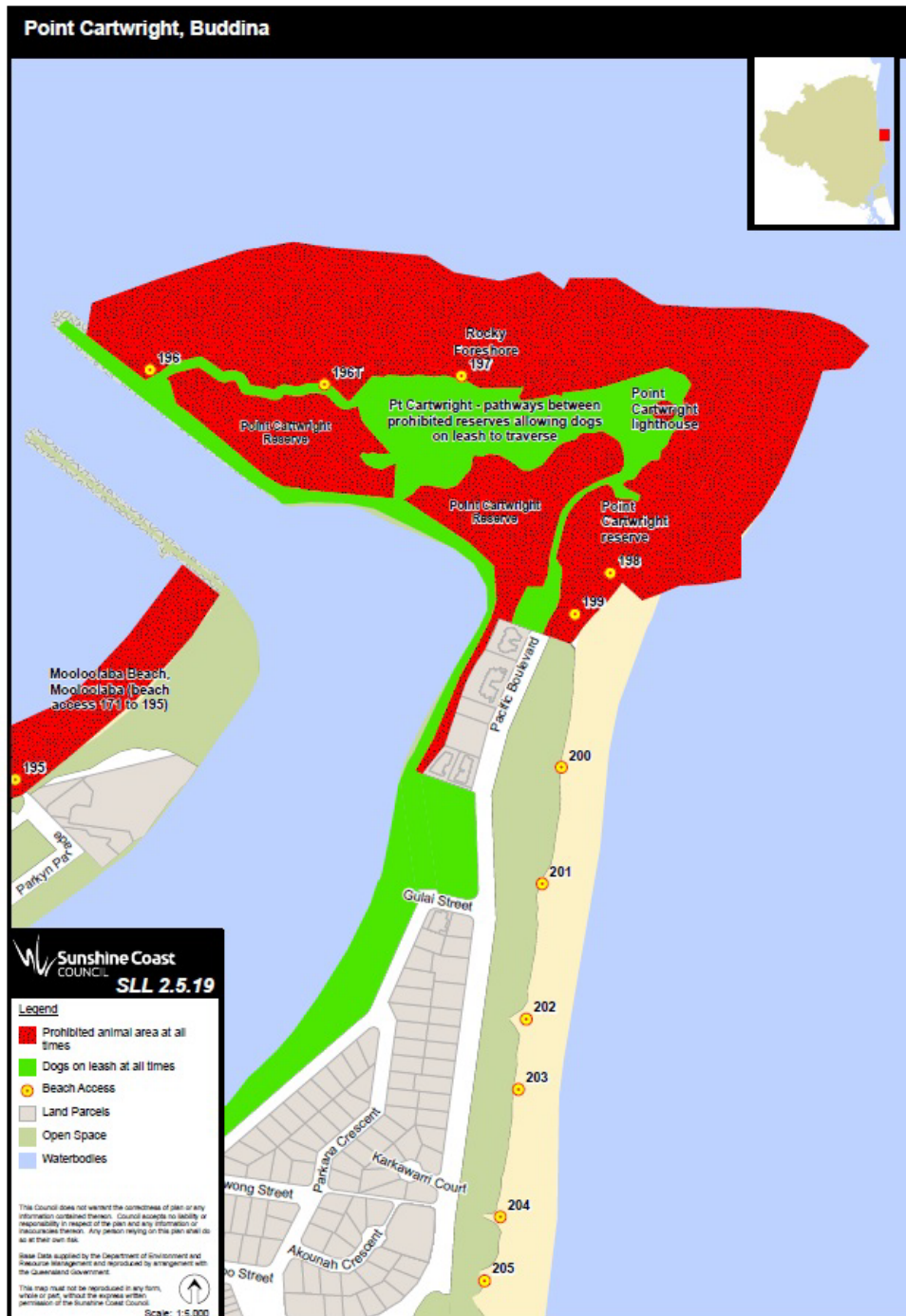
- (9) Schedule 5, map SLL 2.5.9 (Kings Beach)—
omit, insert—



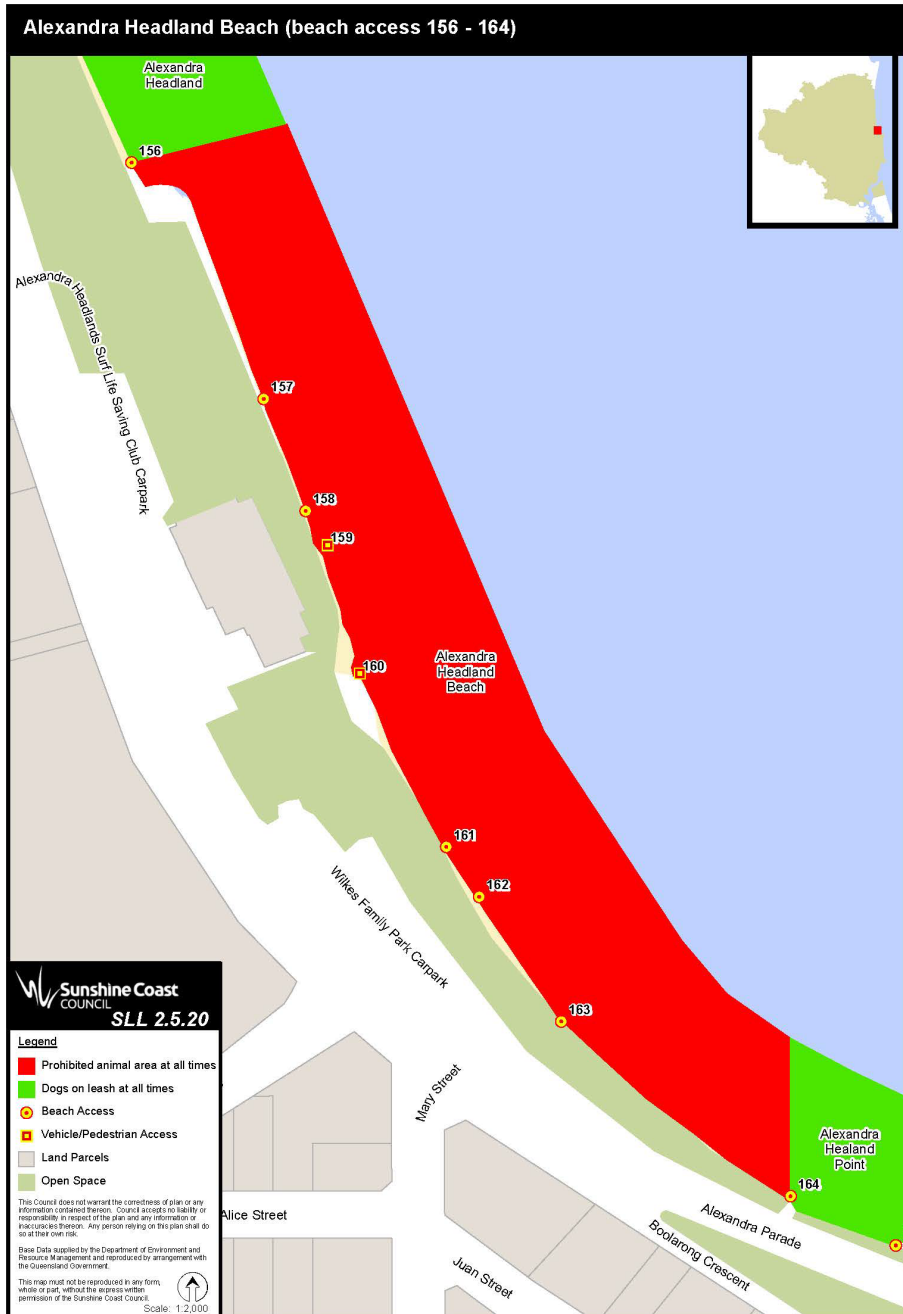
- (10) Schedule 5, map SLL 2.5.12 (Mooloolaba Beach, Mooloolaba)—
omit, insert—

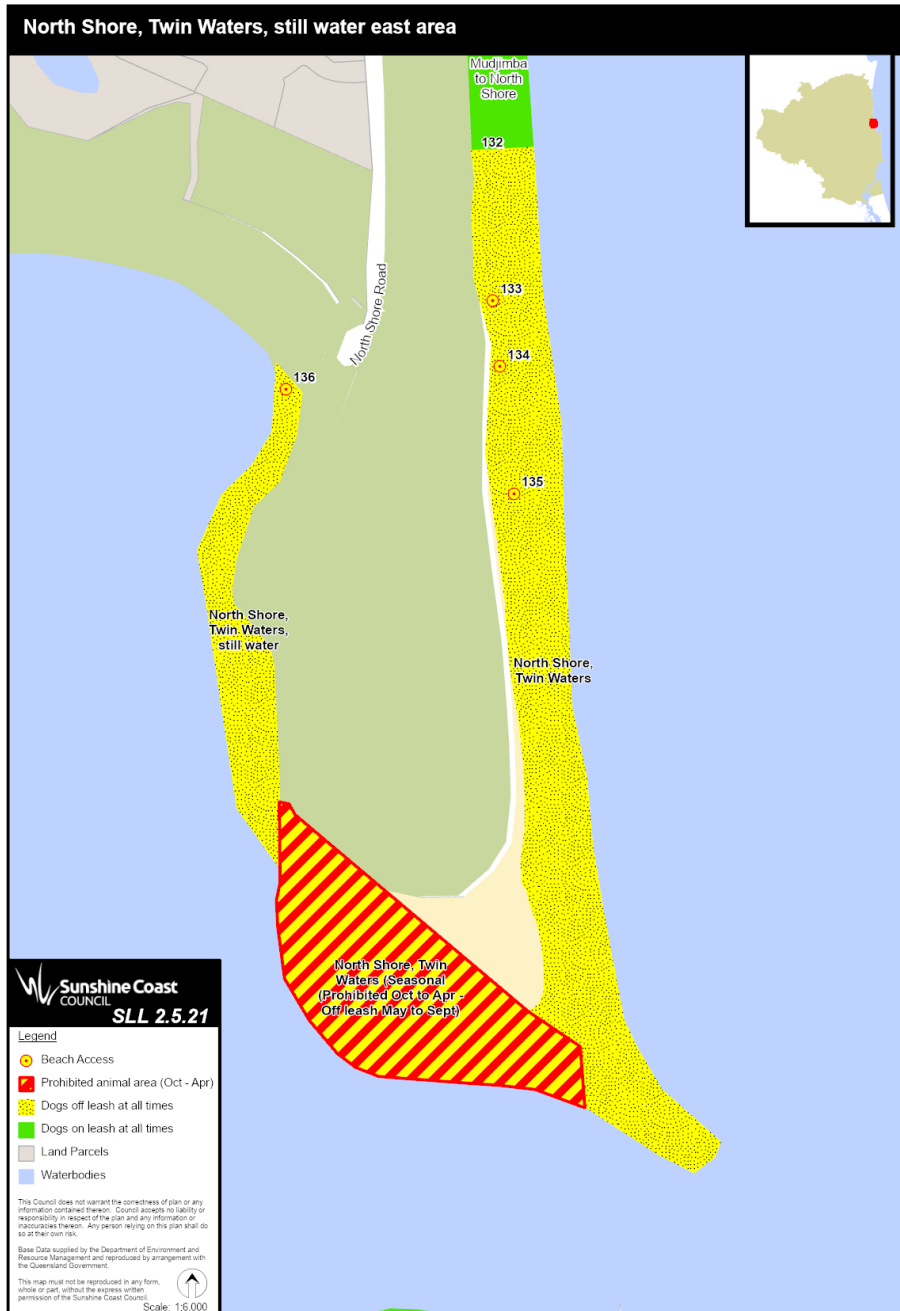


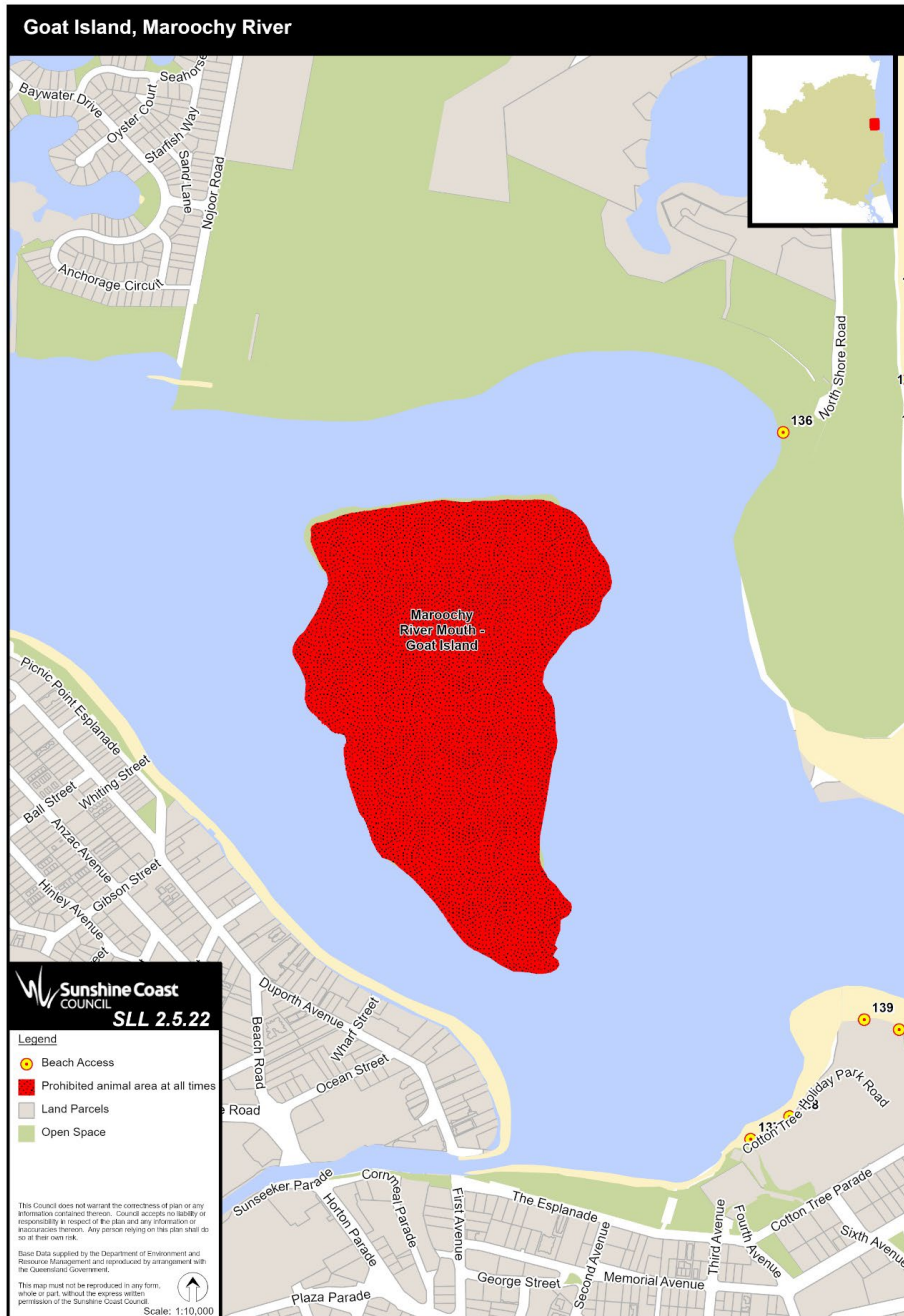
- (11) Schedule 5, map SLL 2.5.19 (Point Cartwright, Buddina)—
omit, insert—

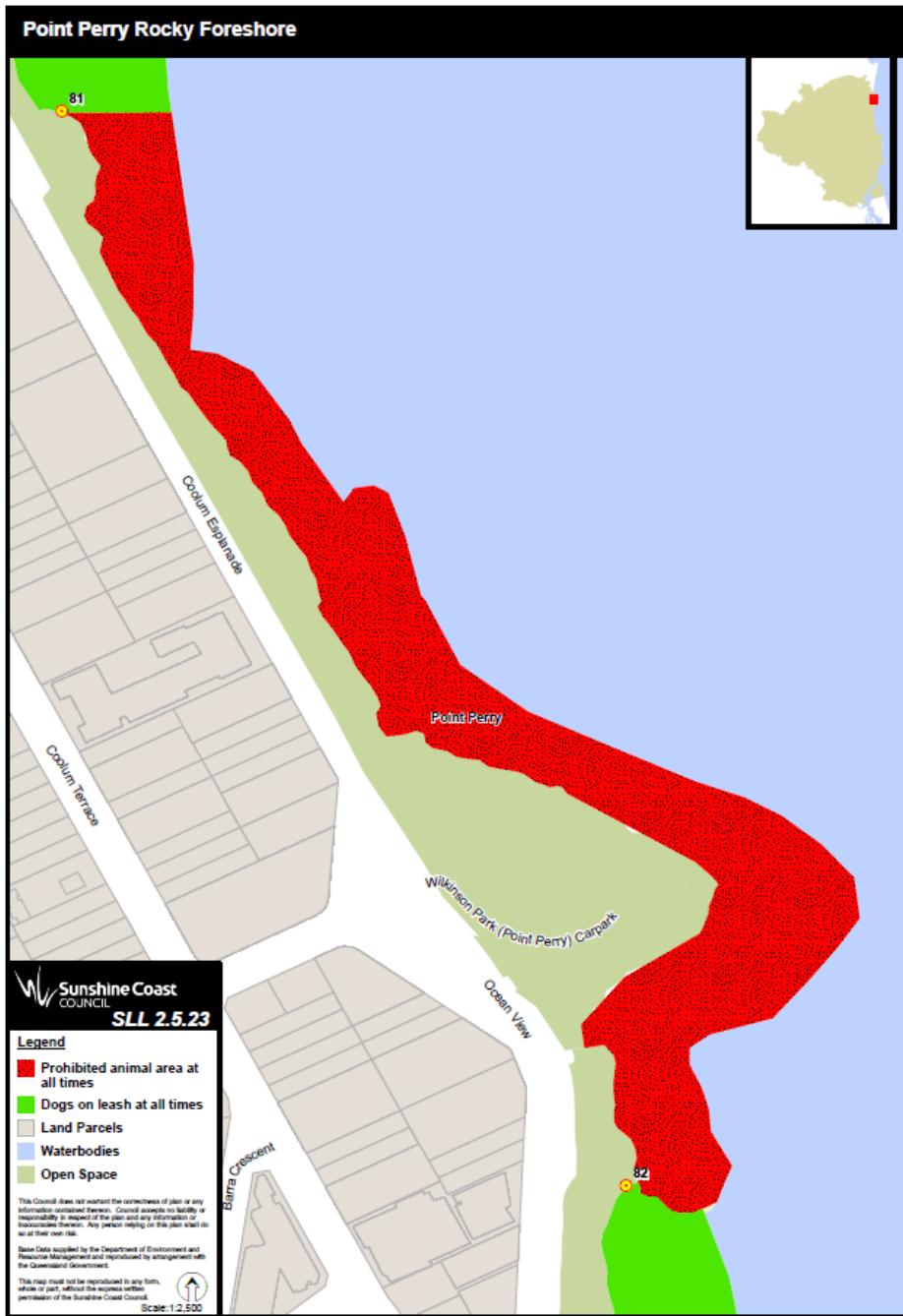


(12) Schedule 5, after map SLL 2.5.19—
insert—



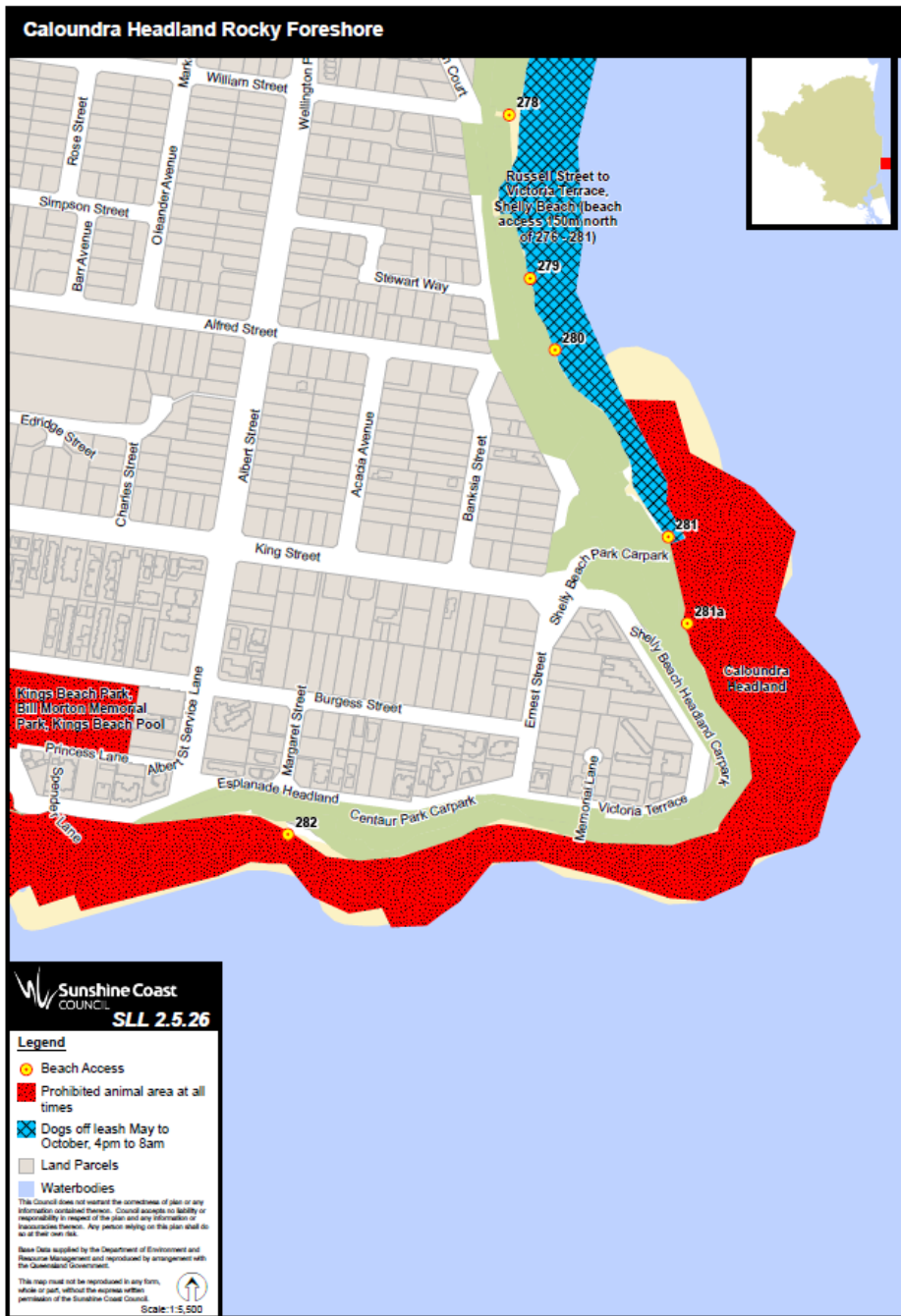


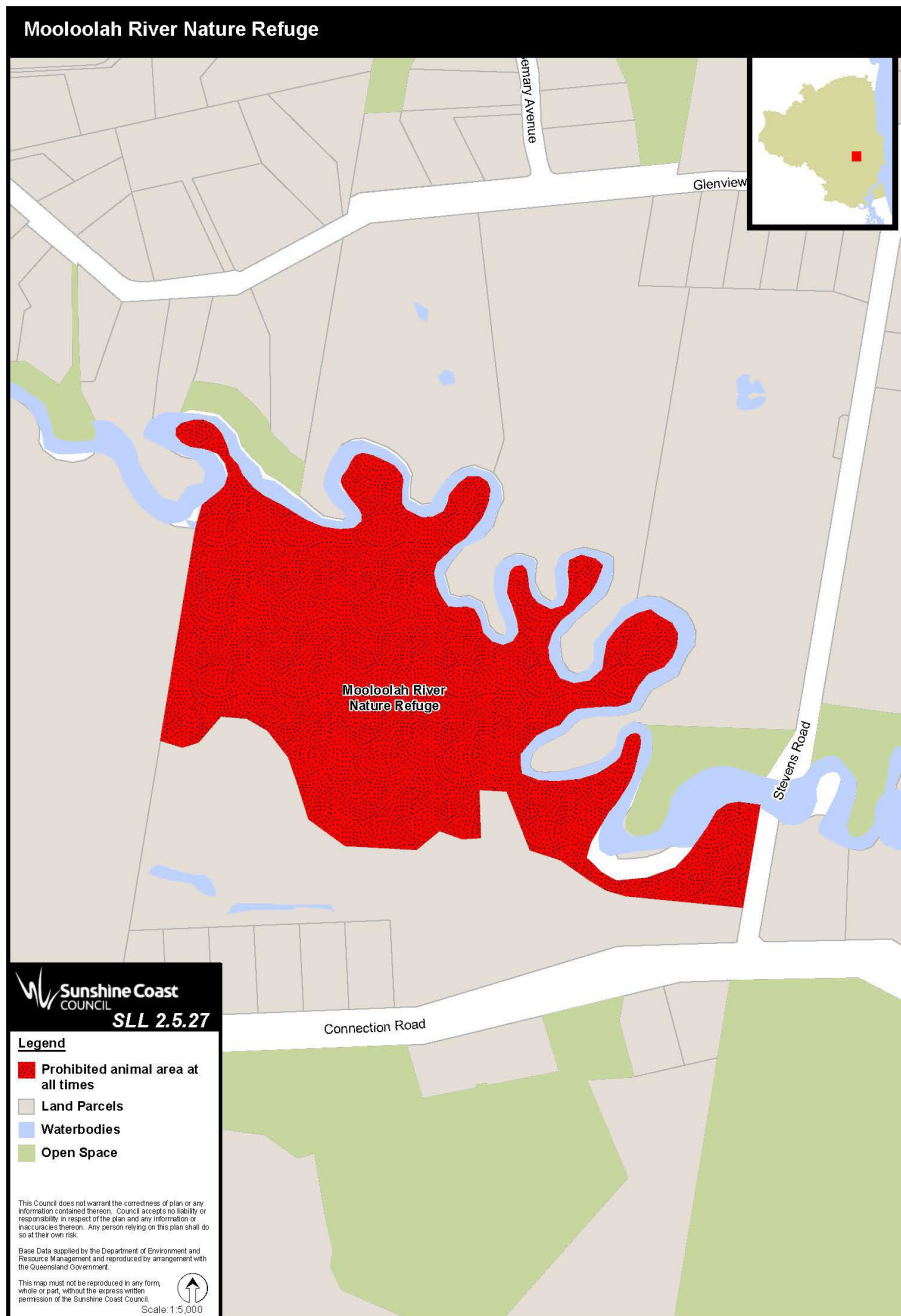


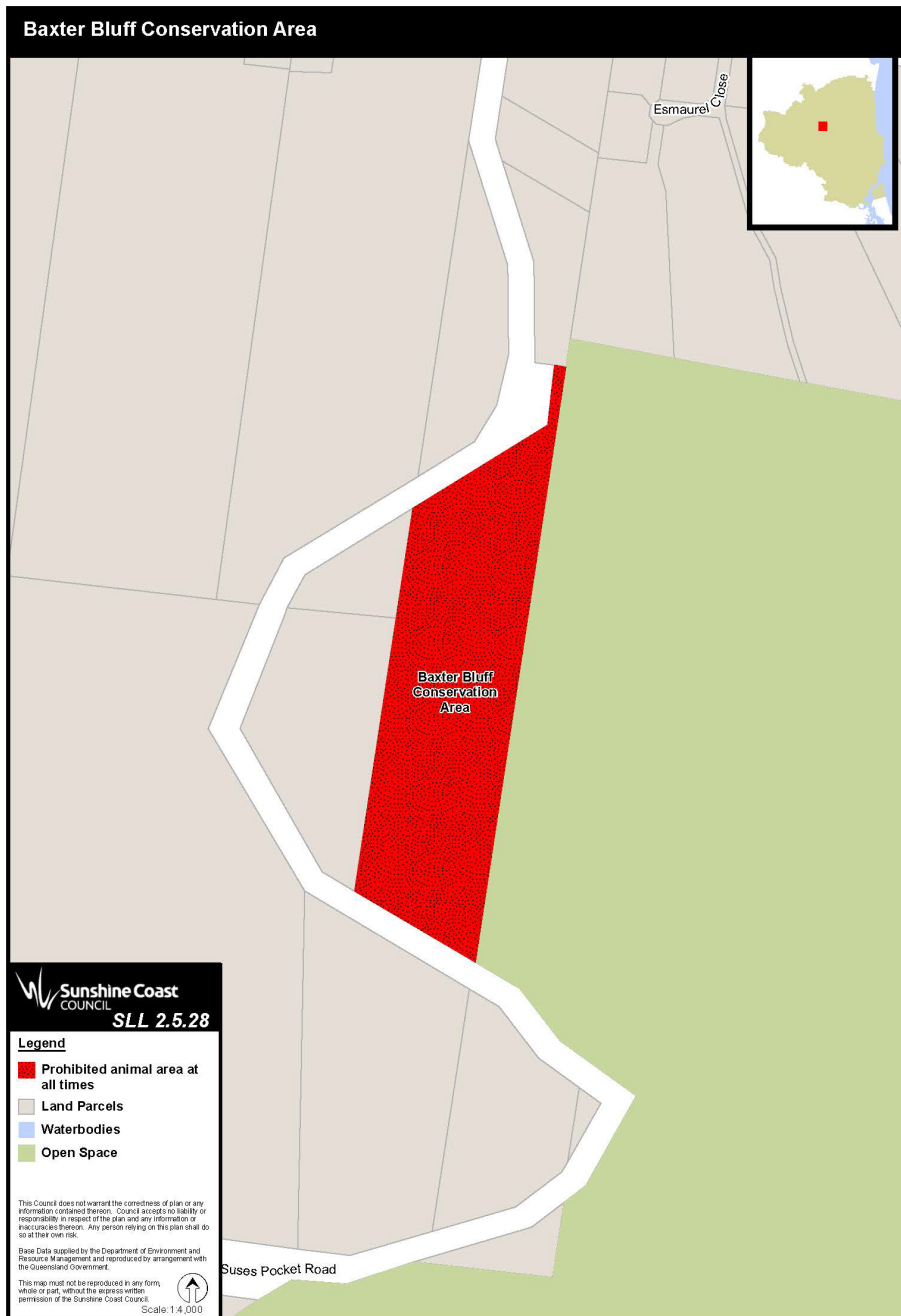


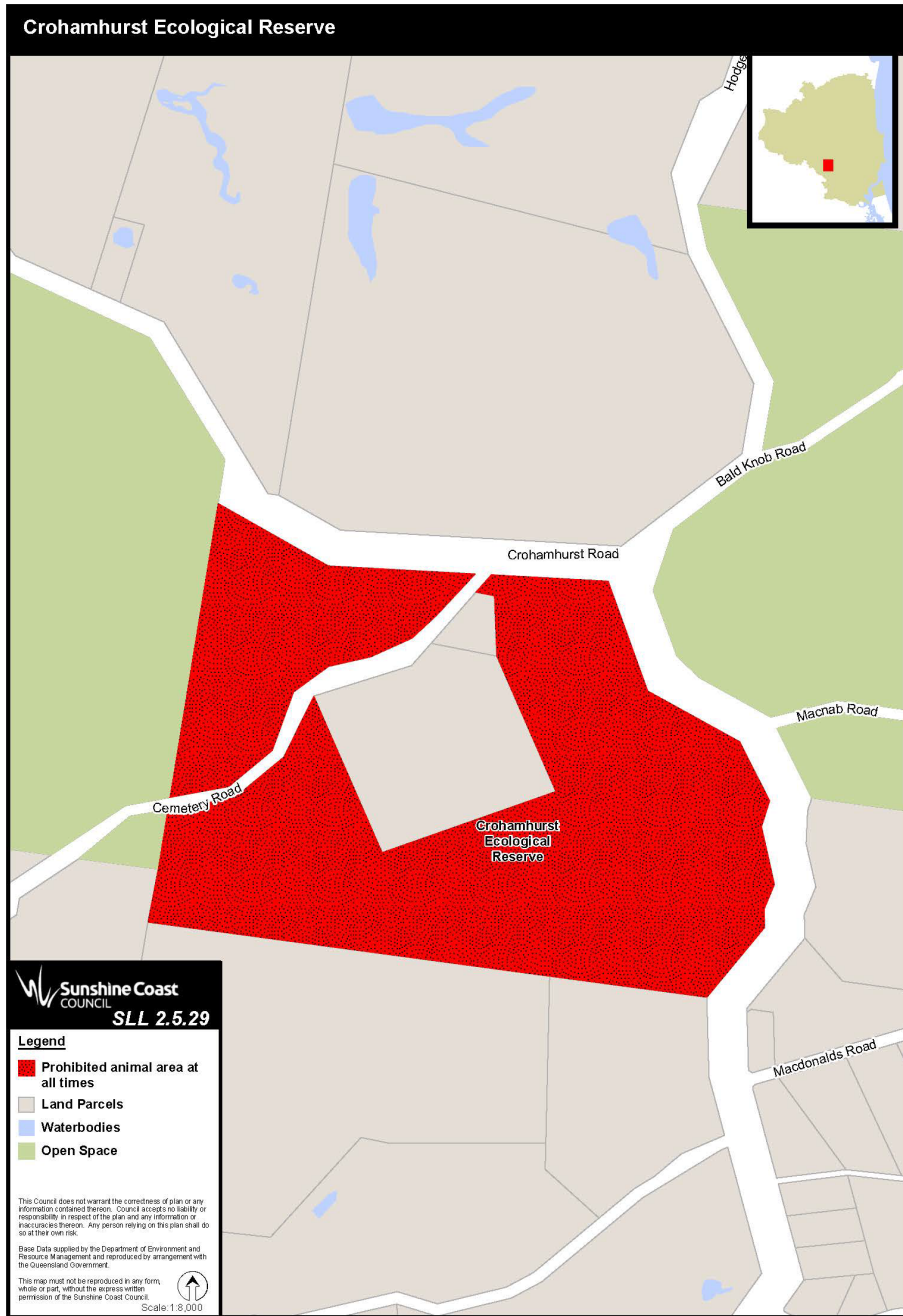


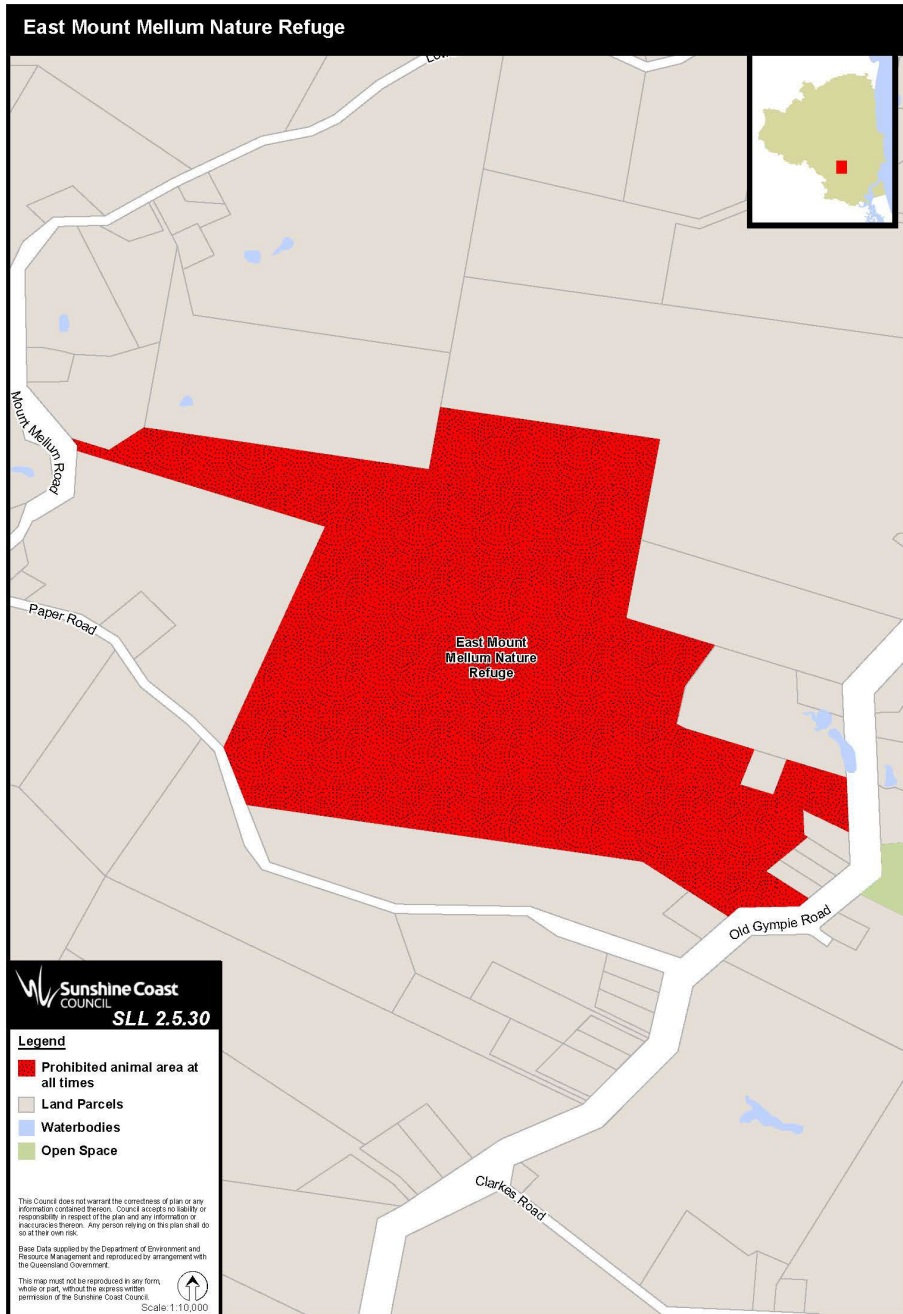


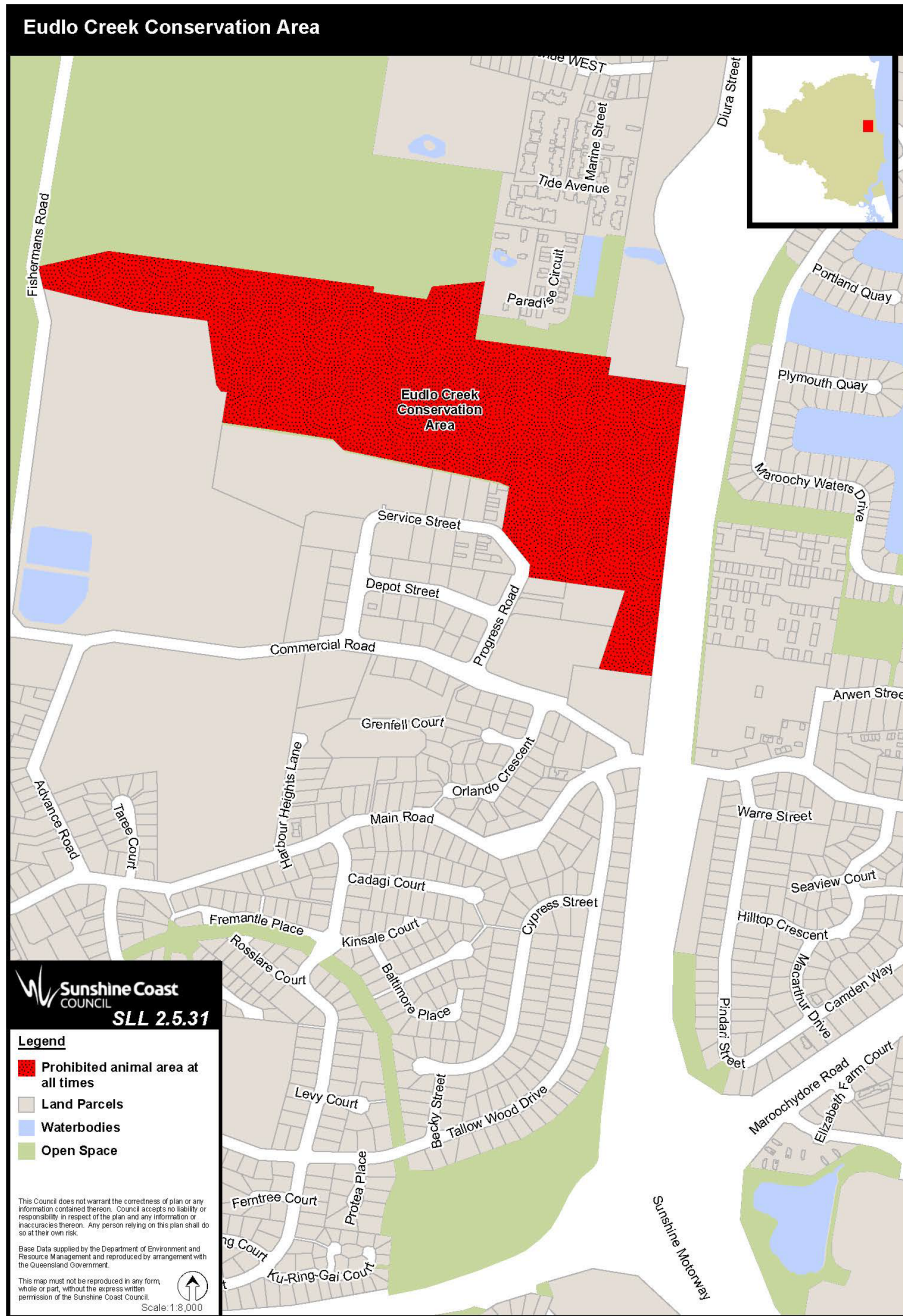


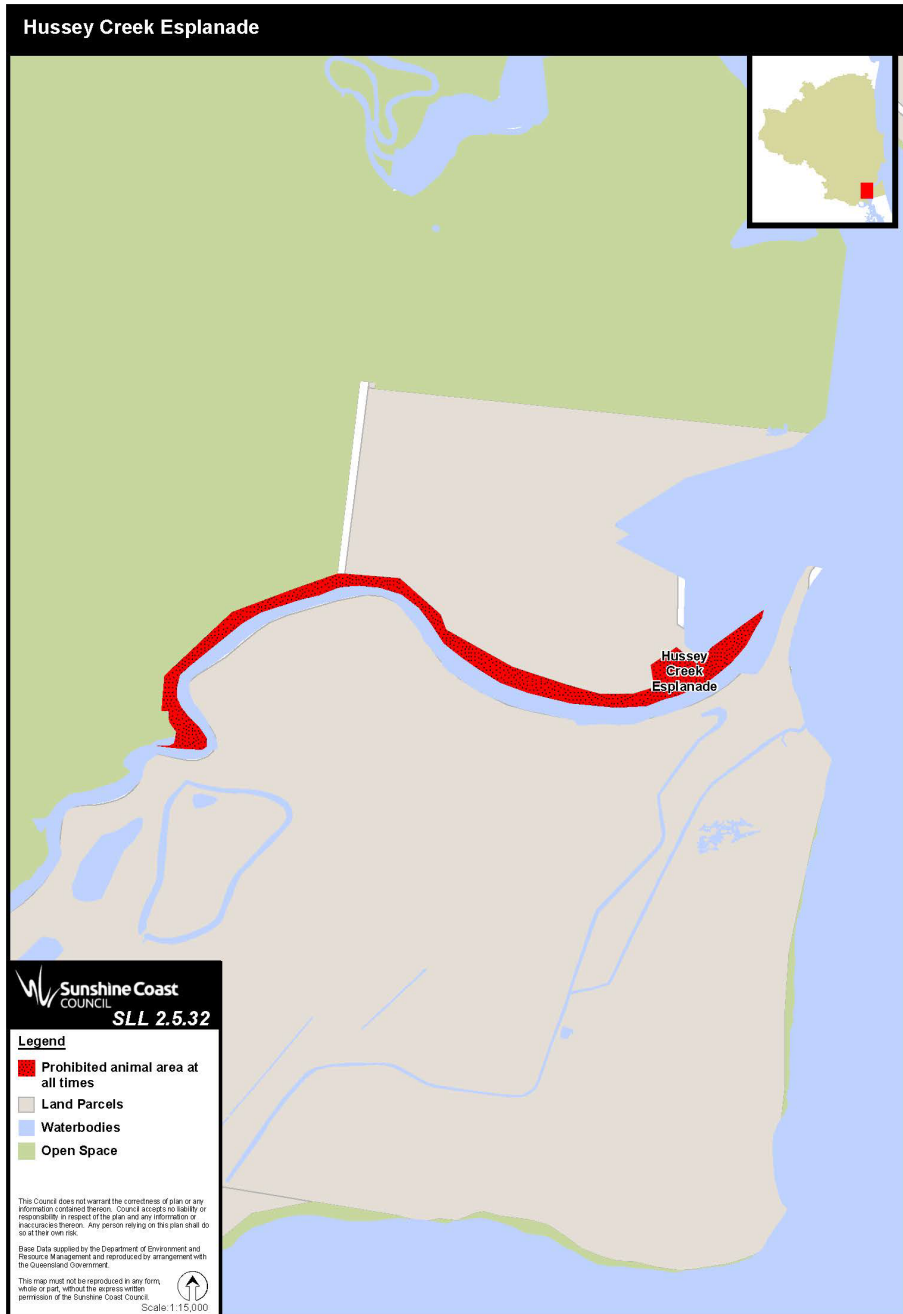


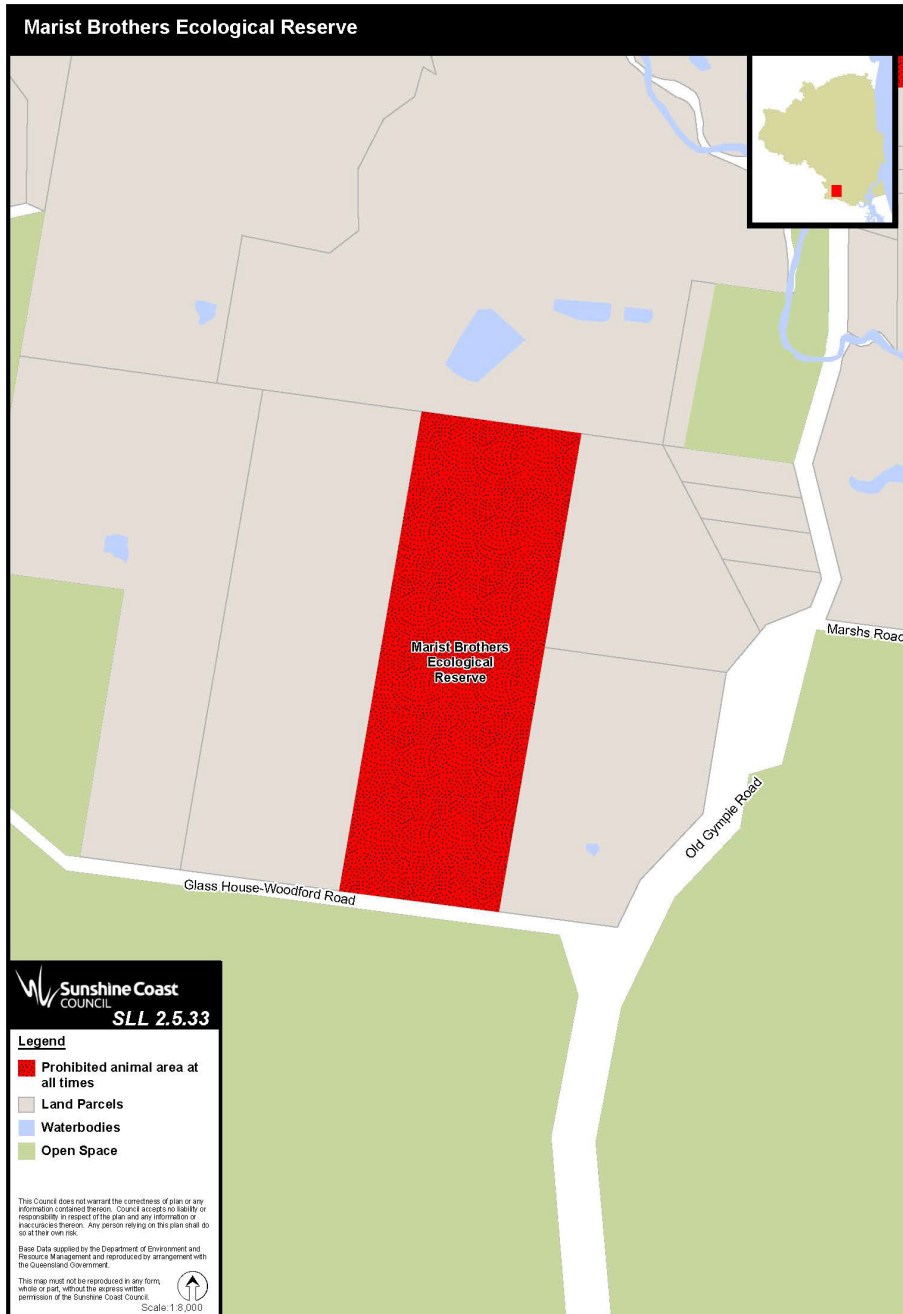


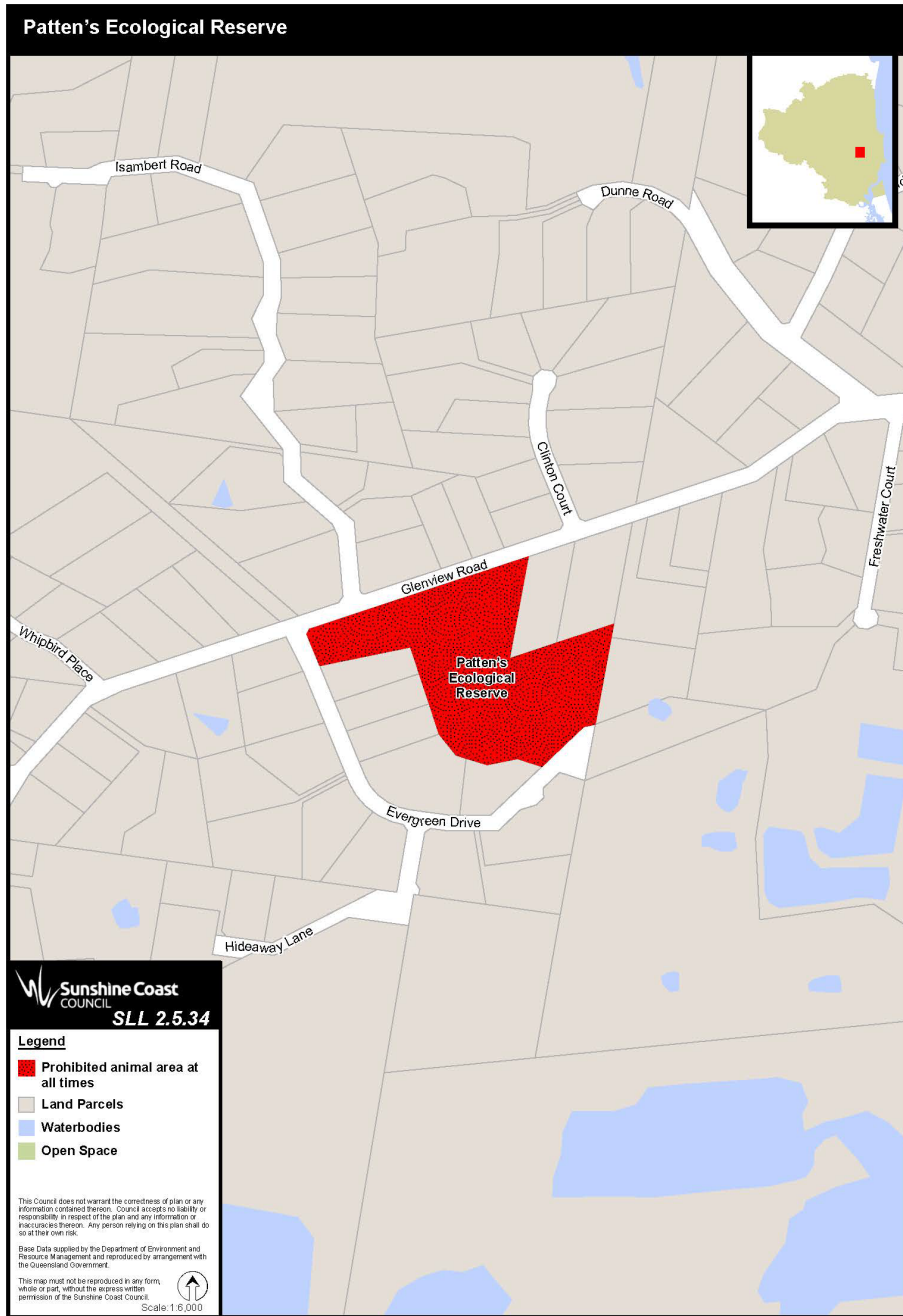


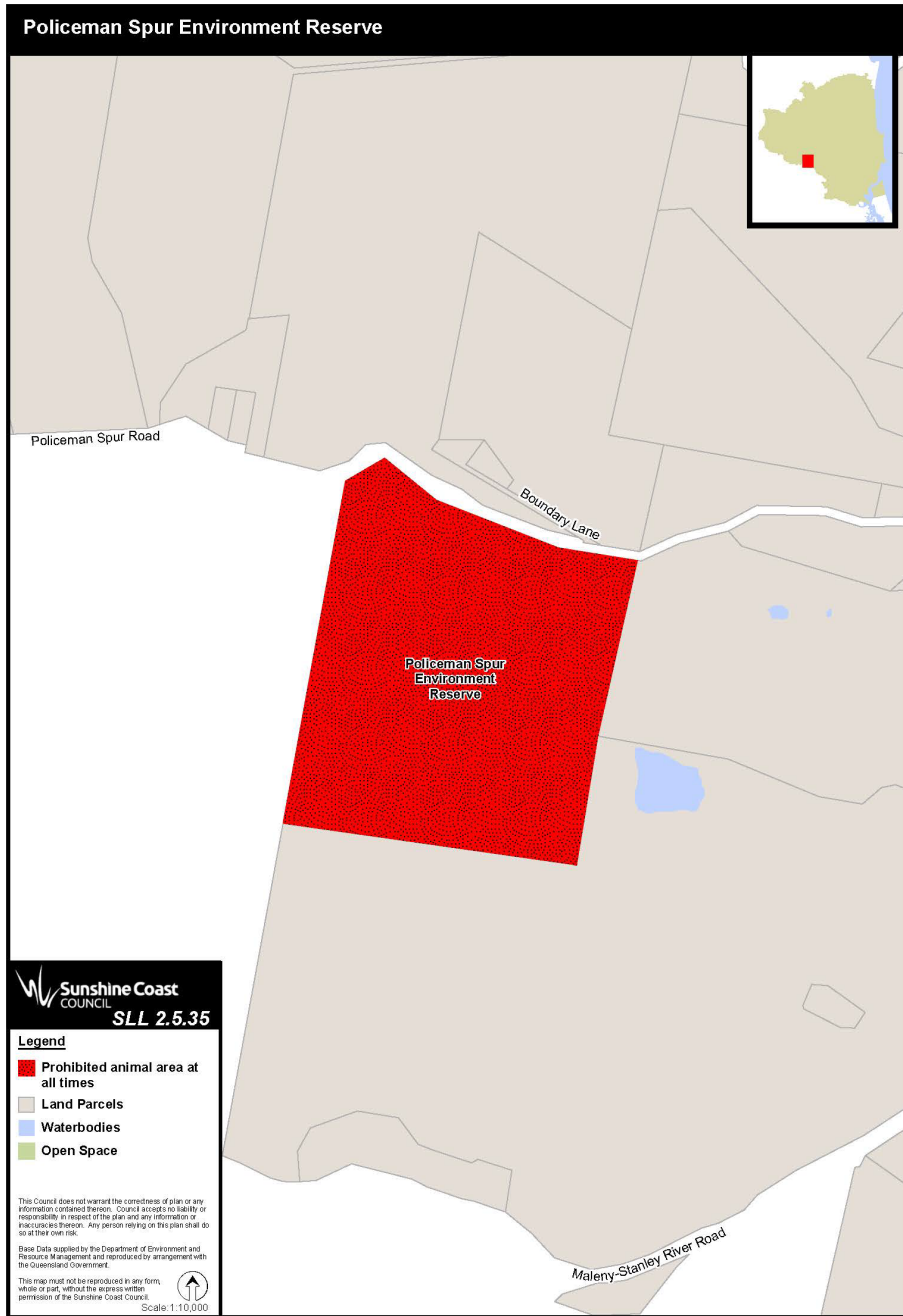








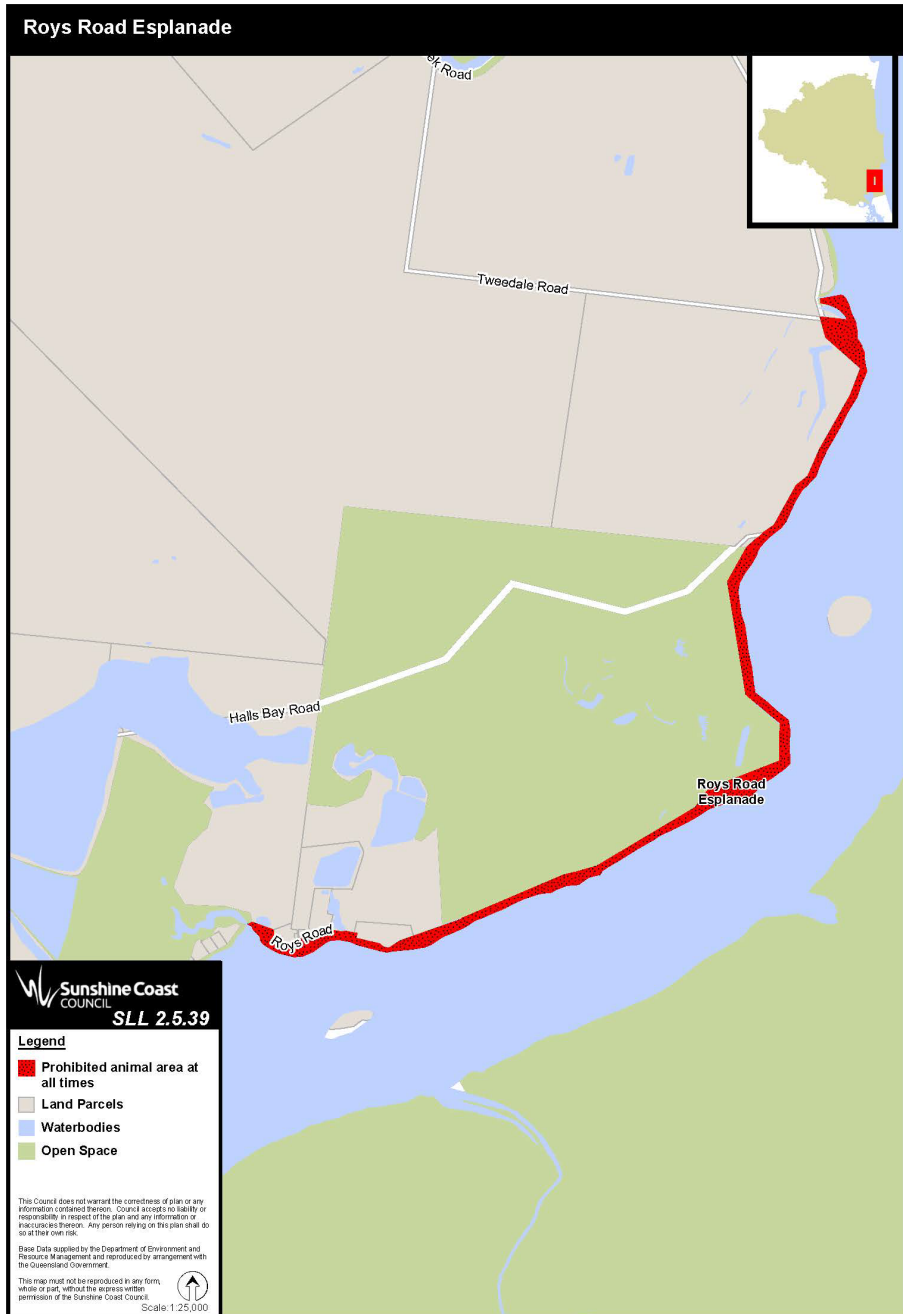


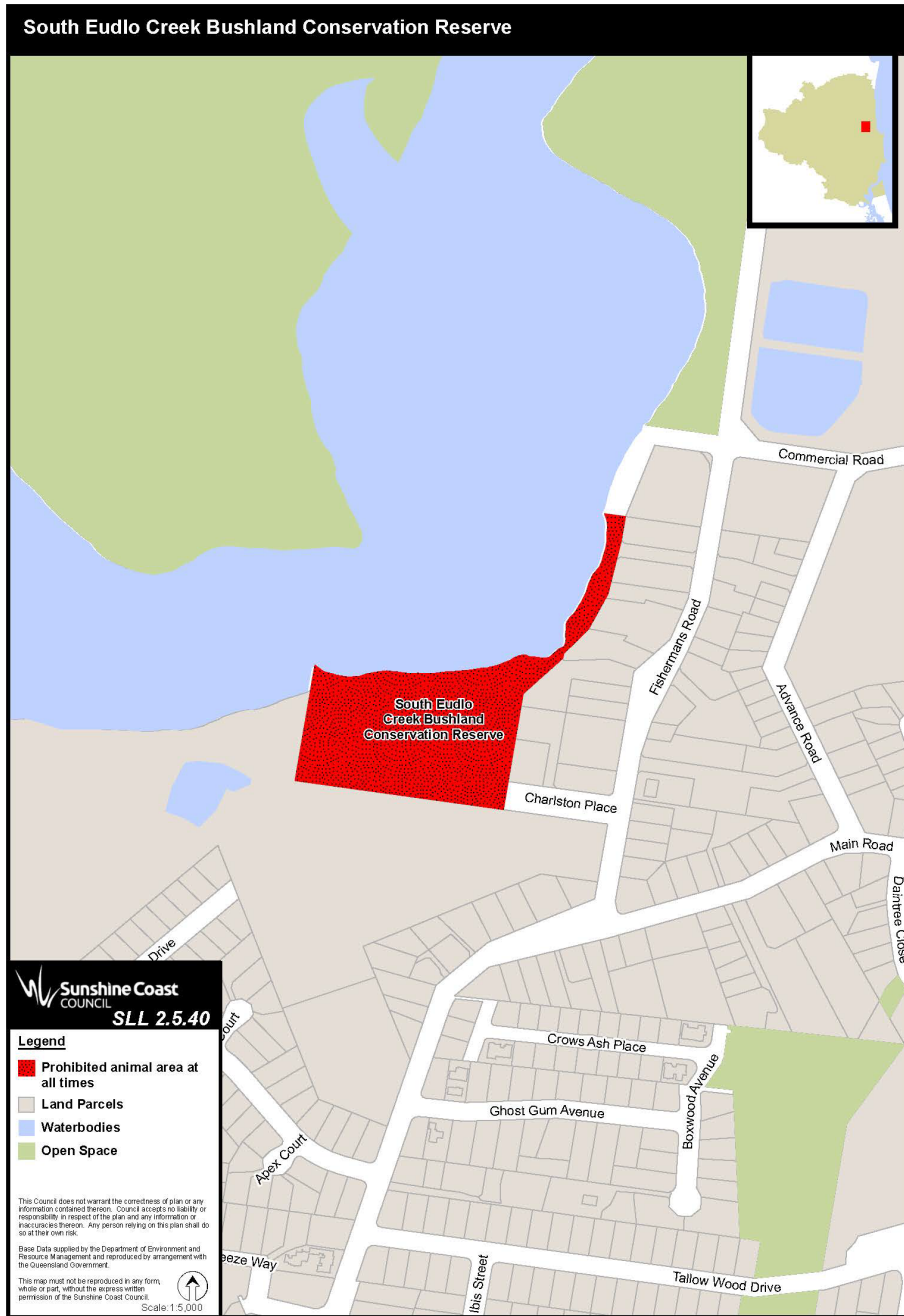


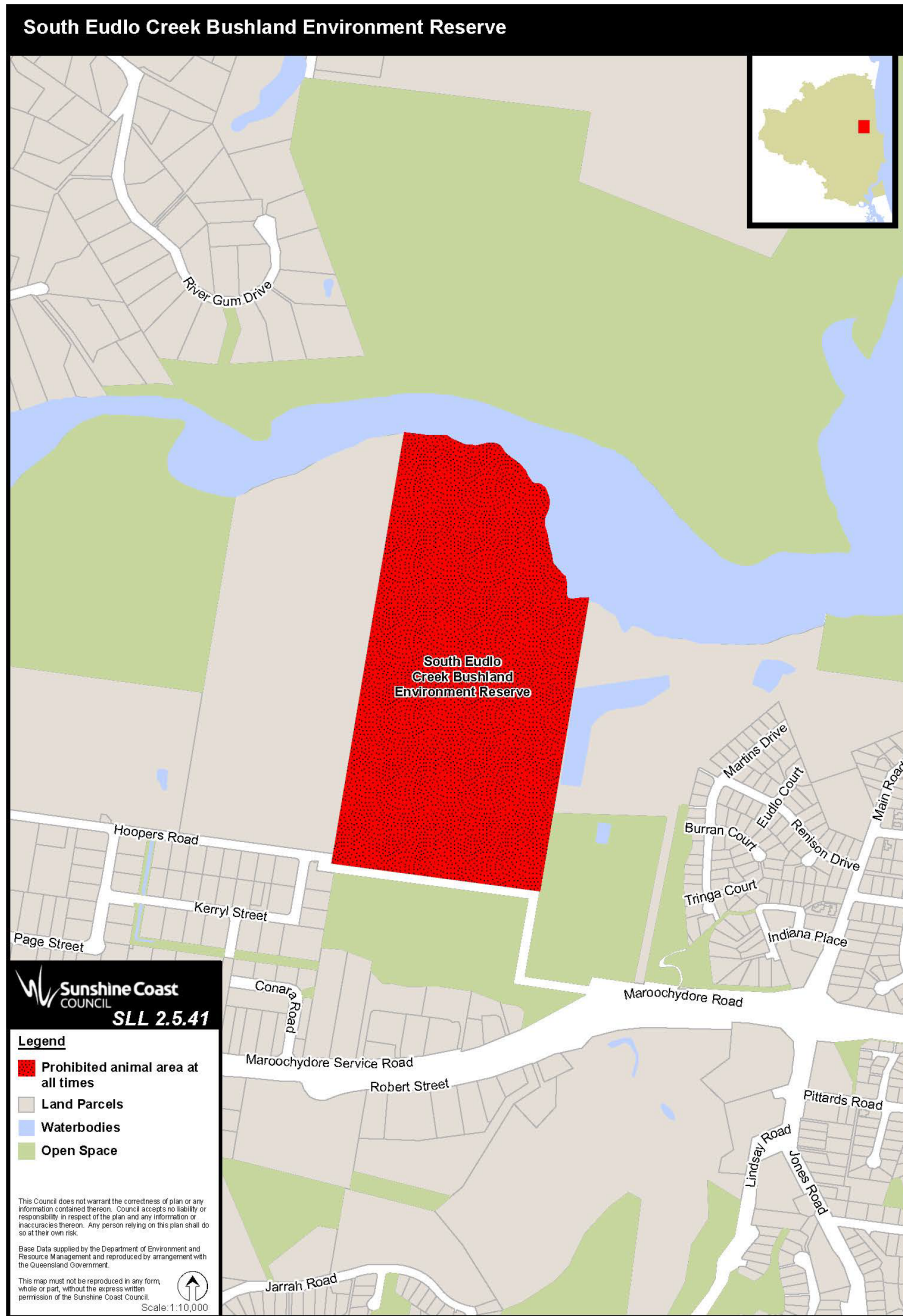


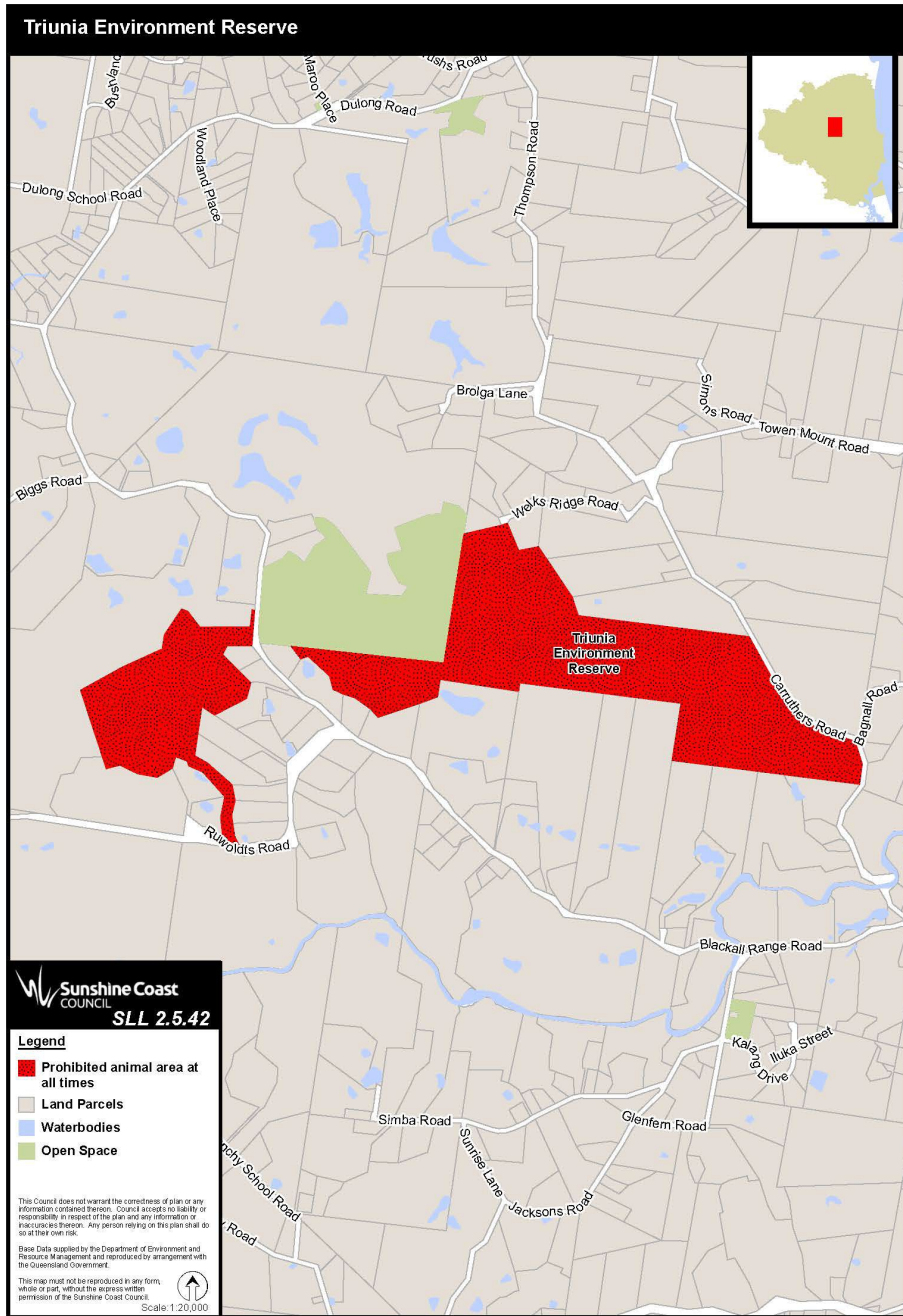


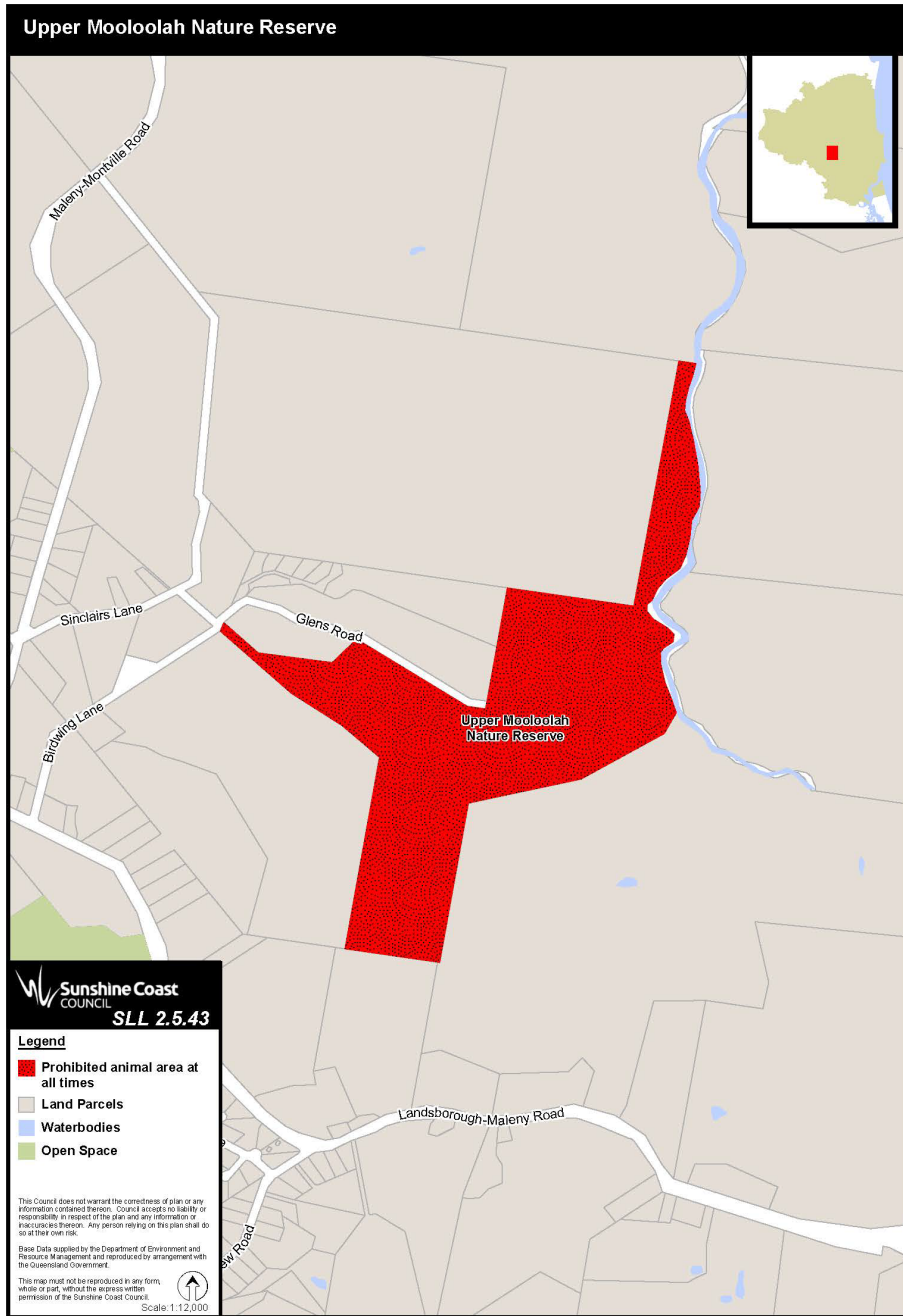


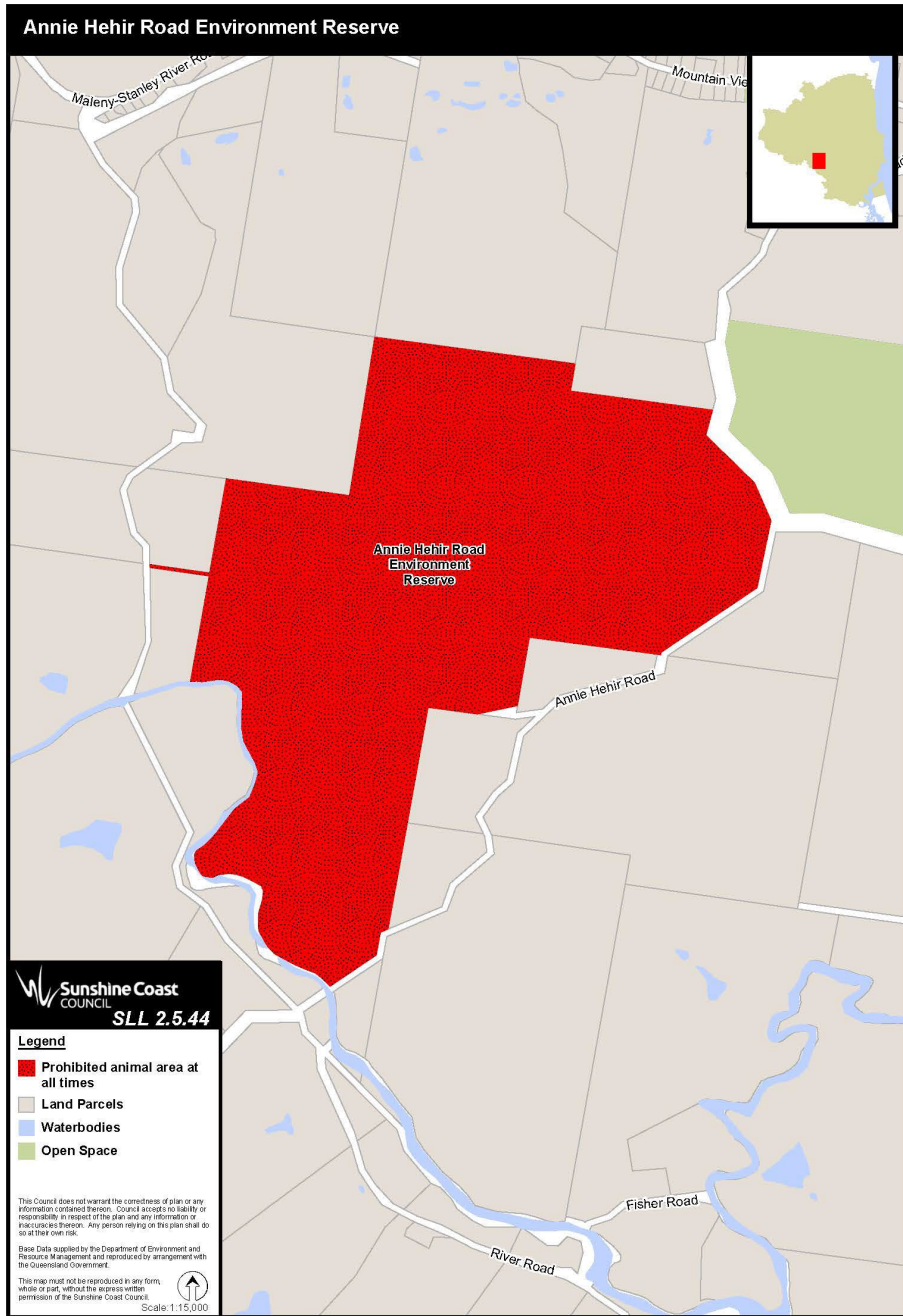


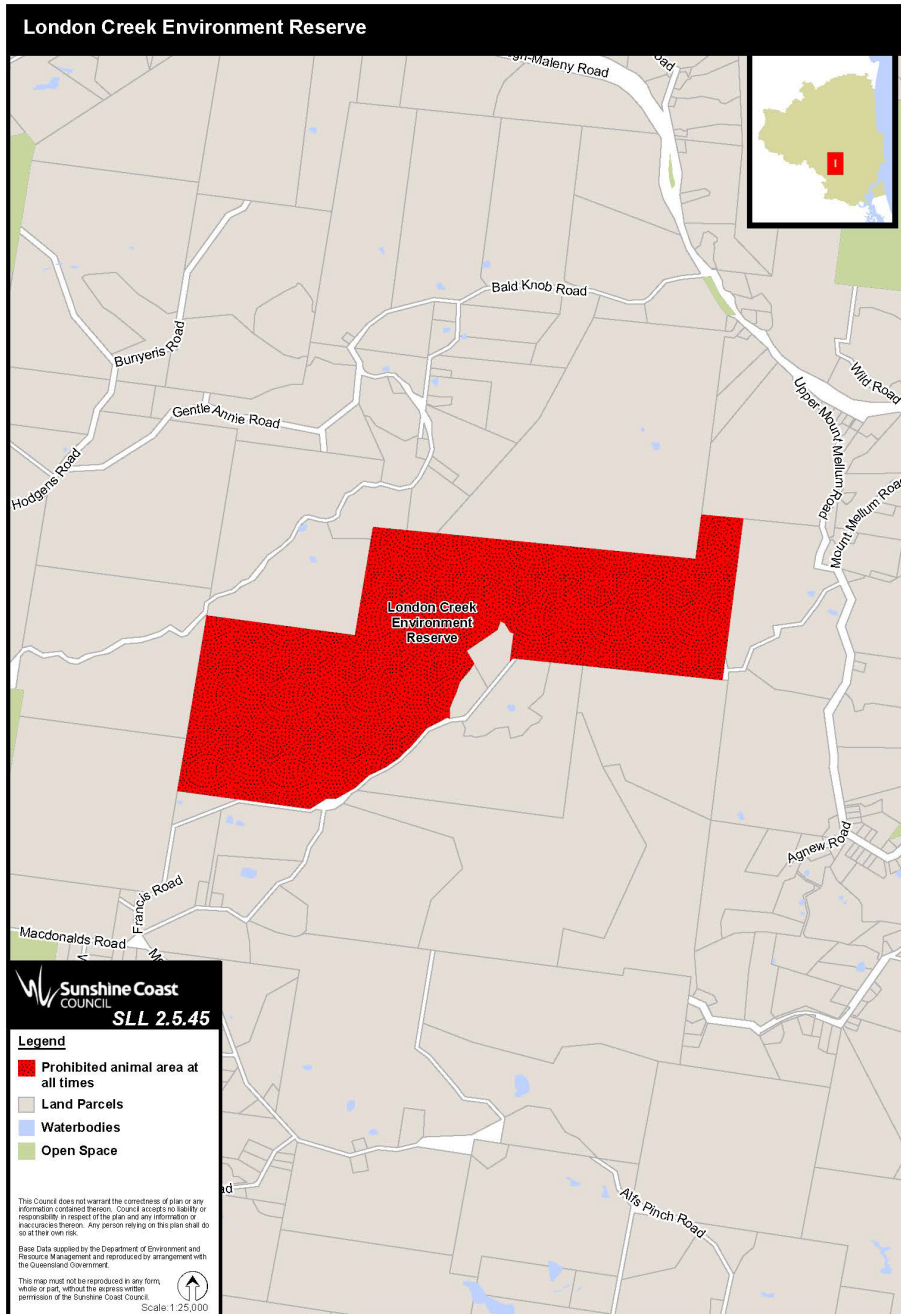


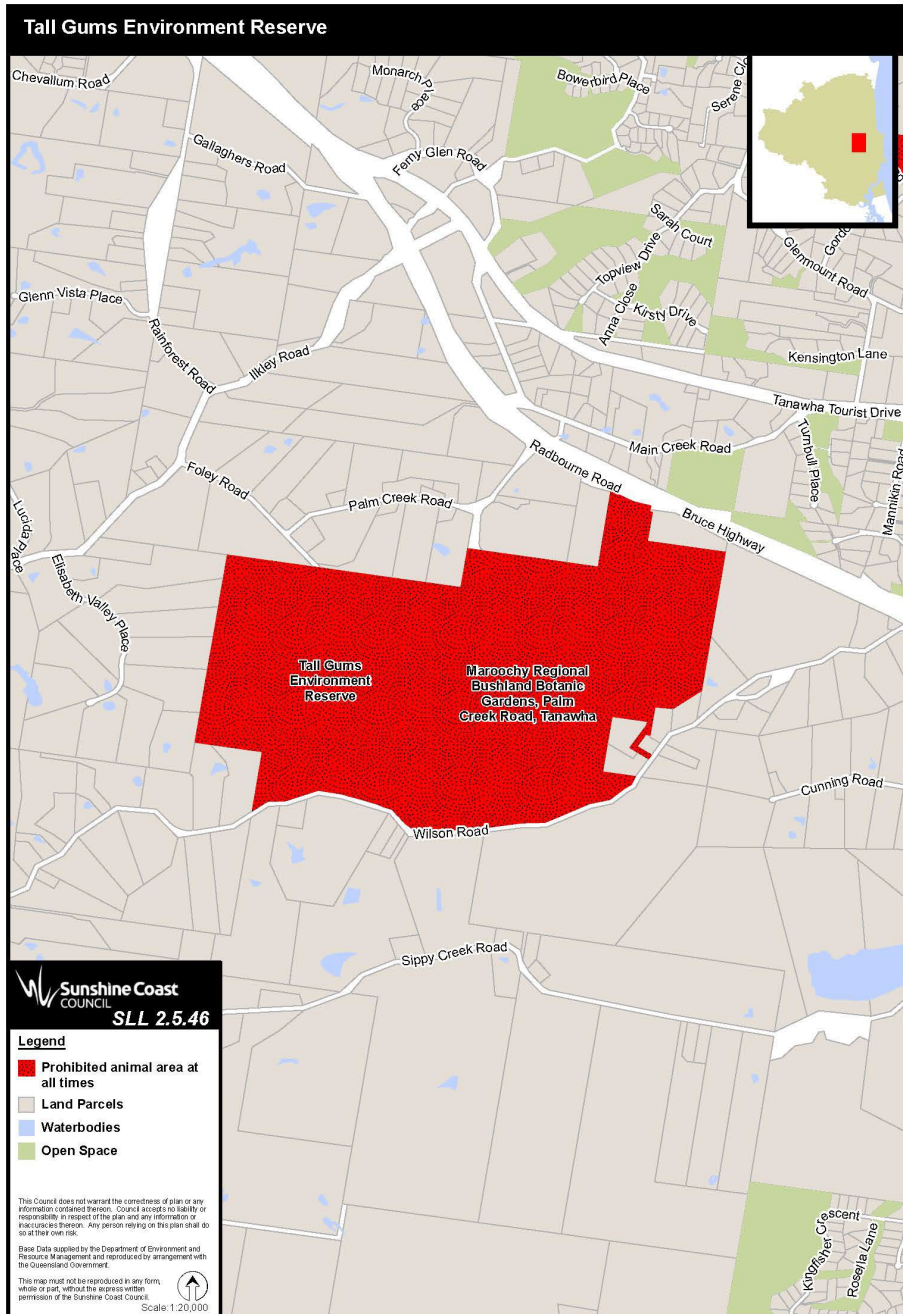


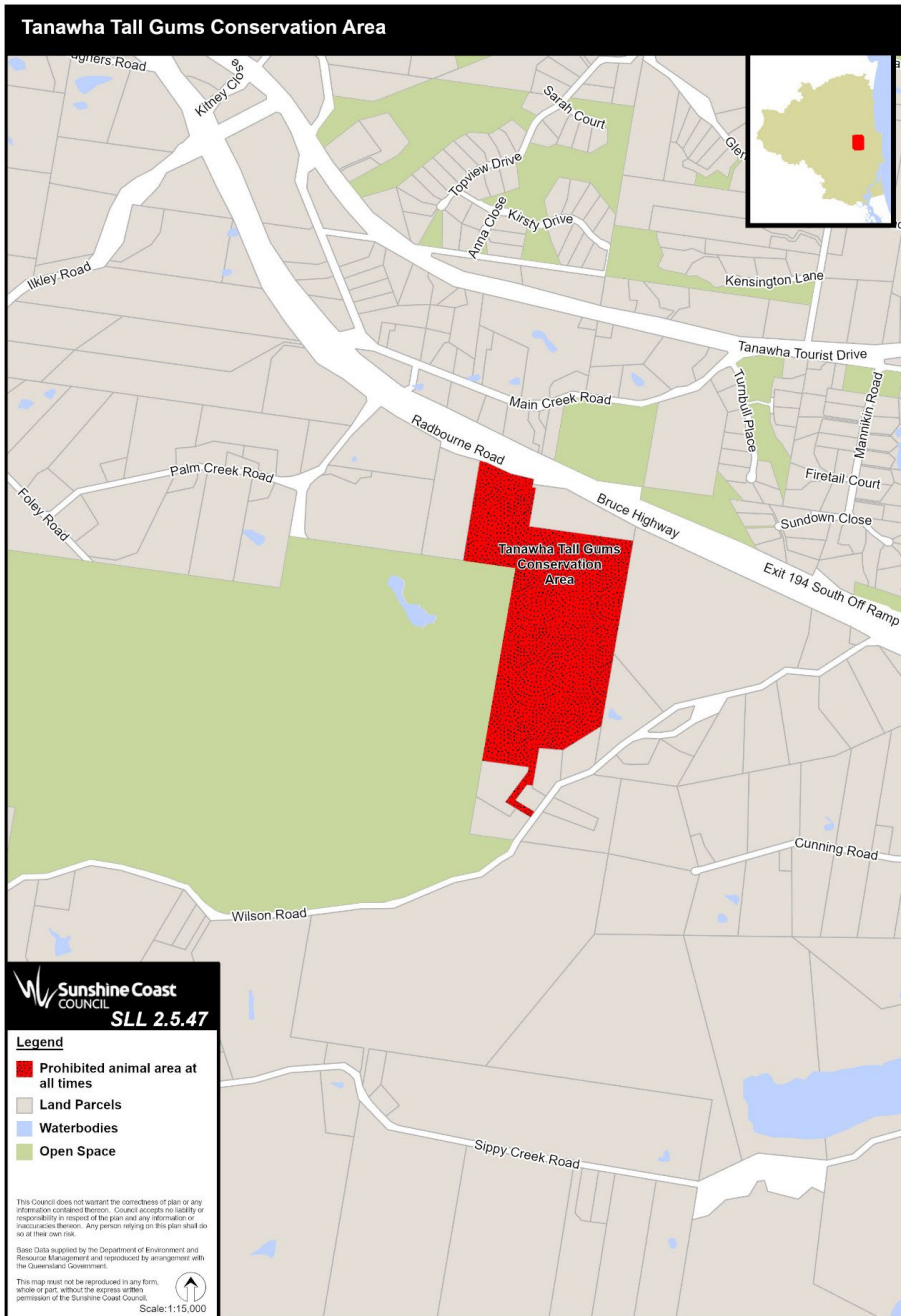


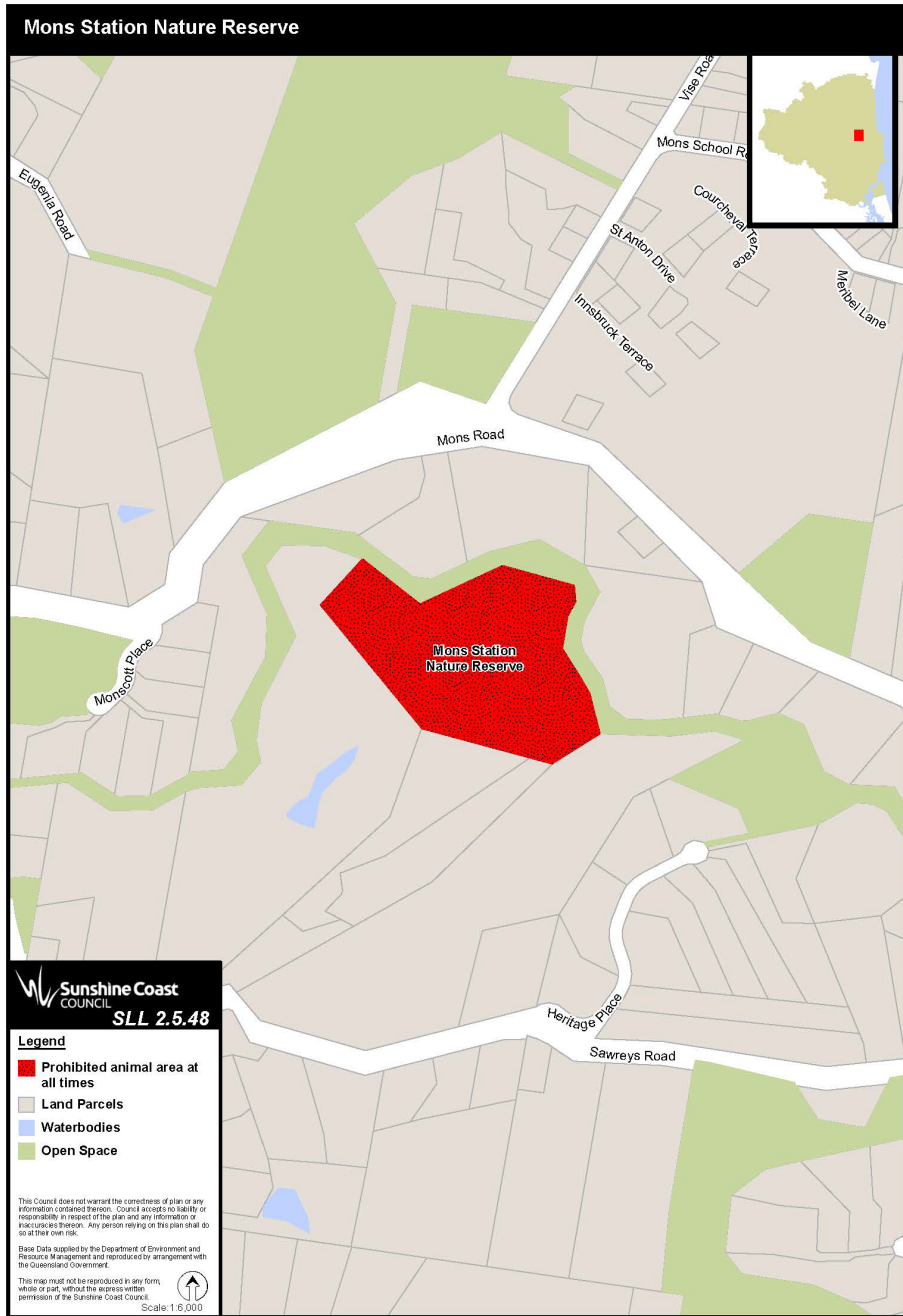


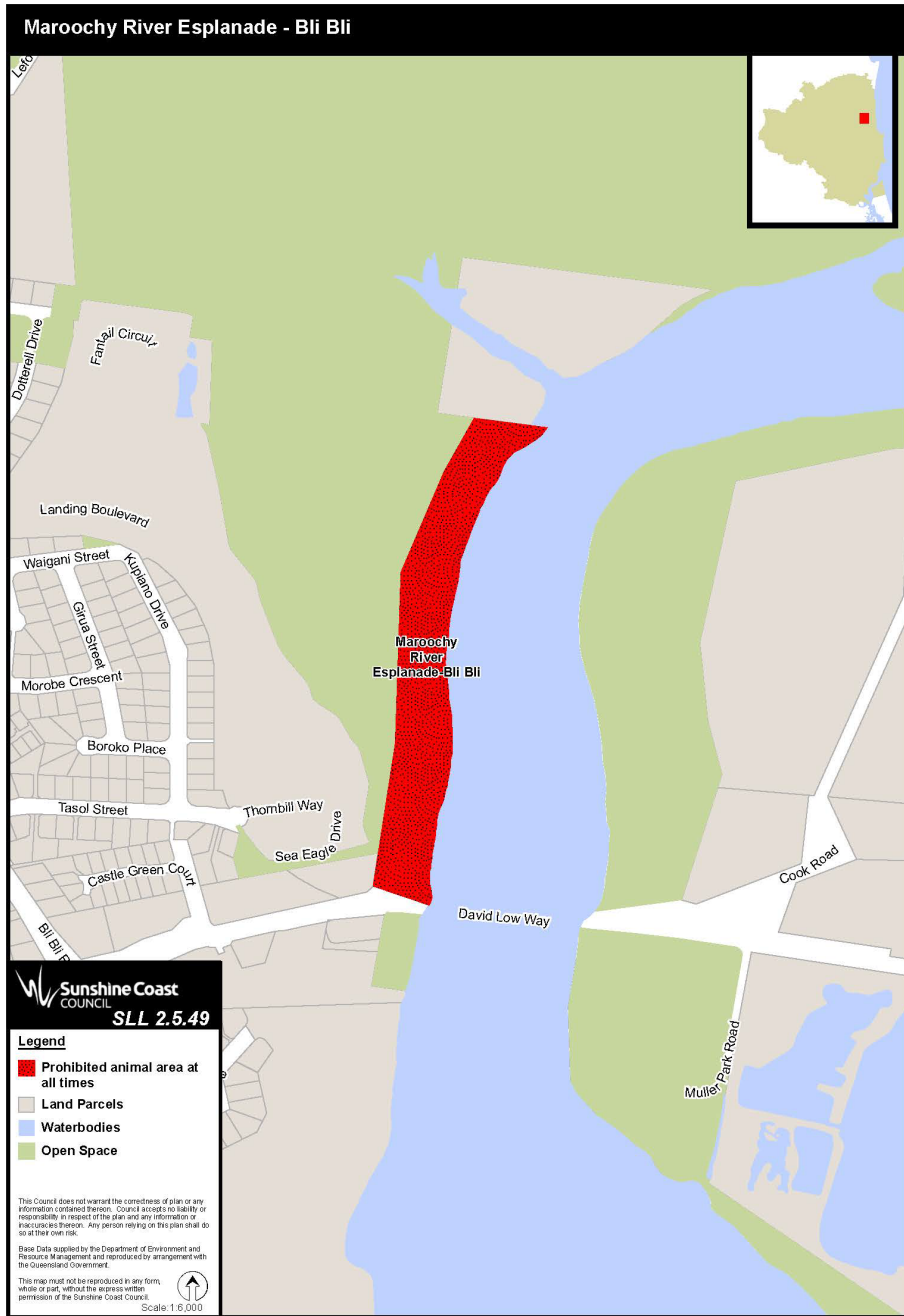


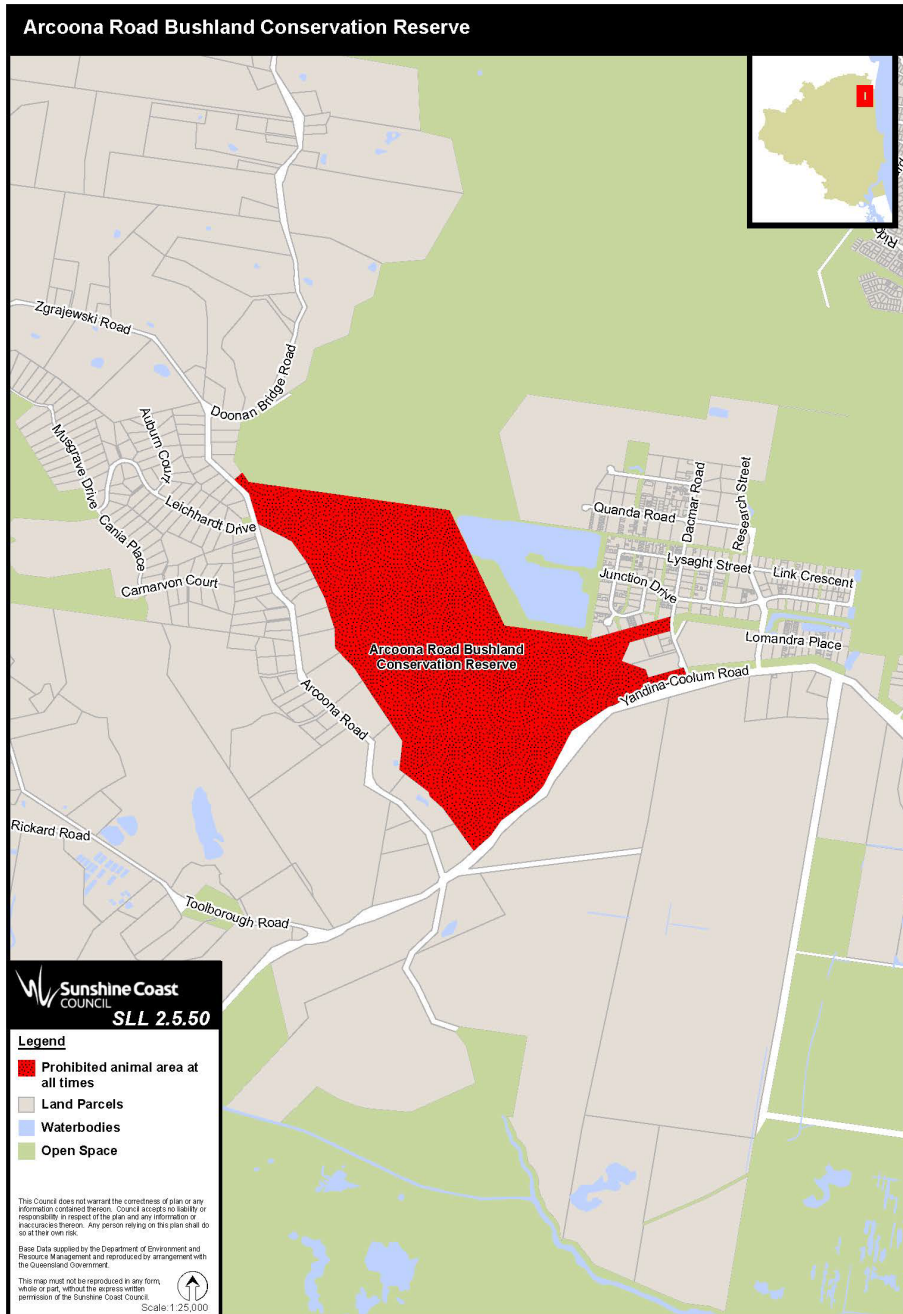


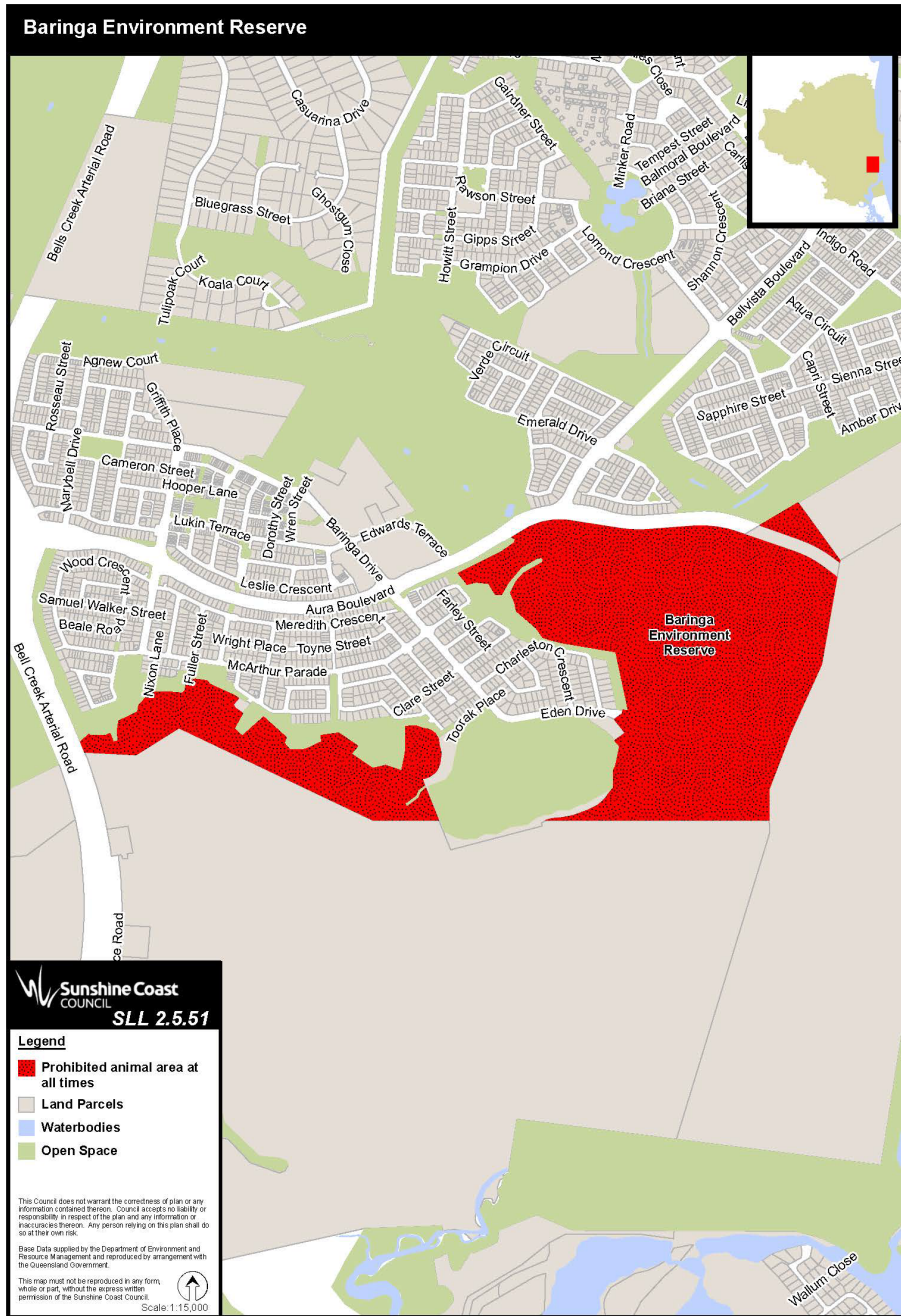


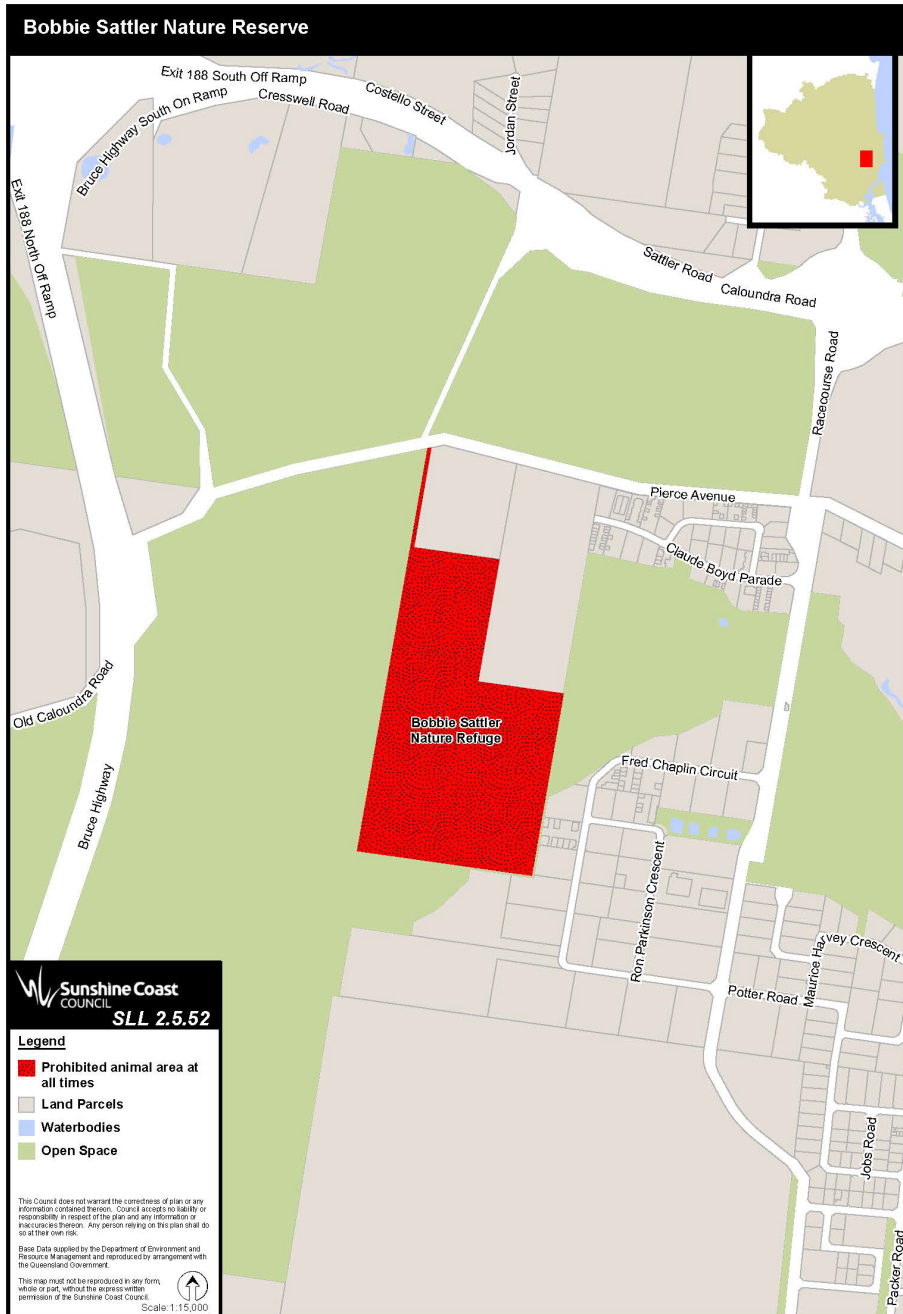


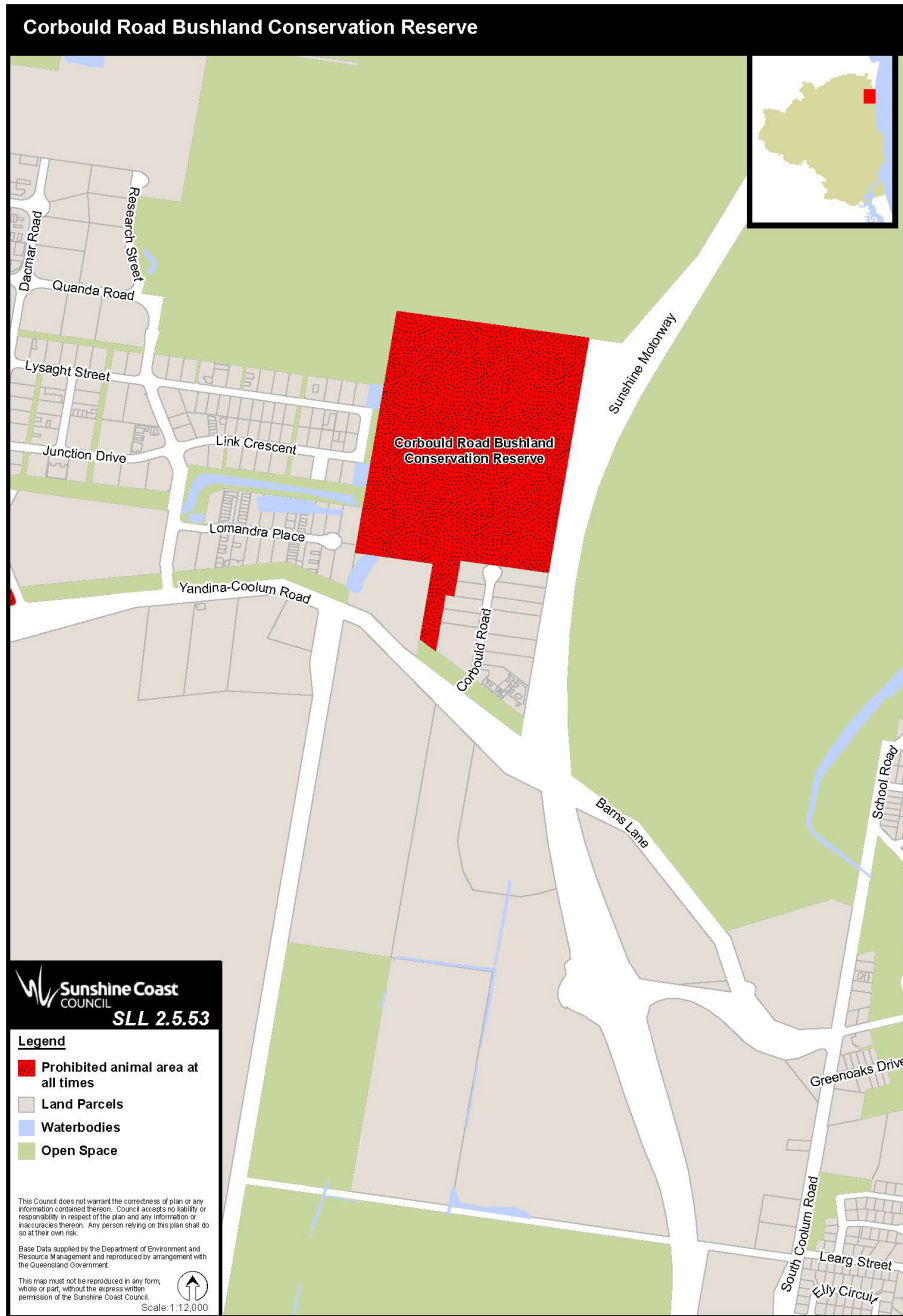


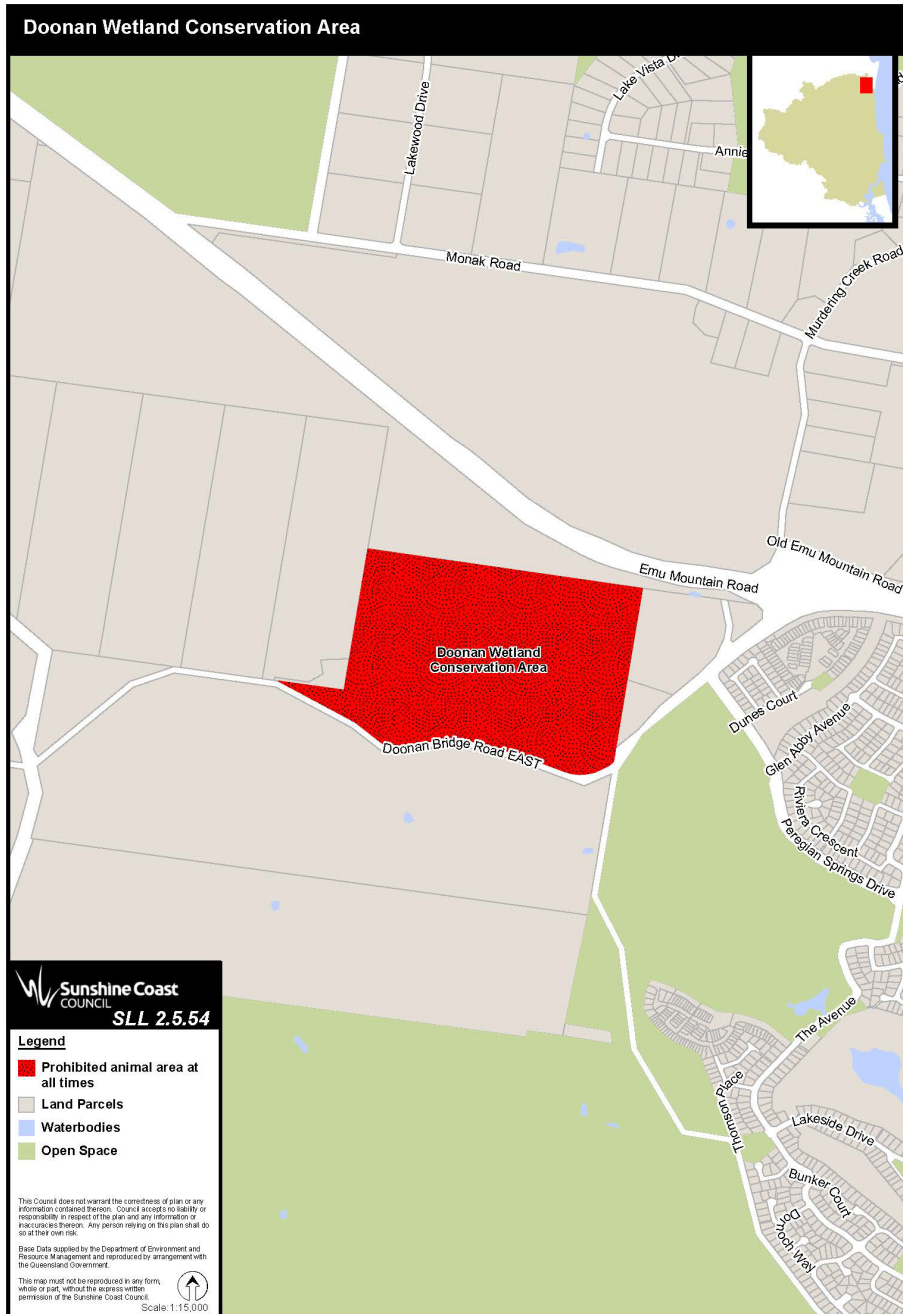


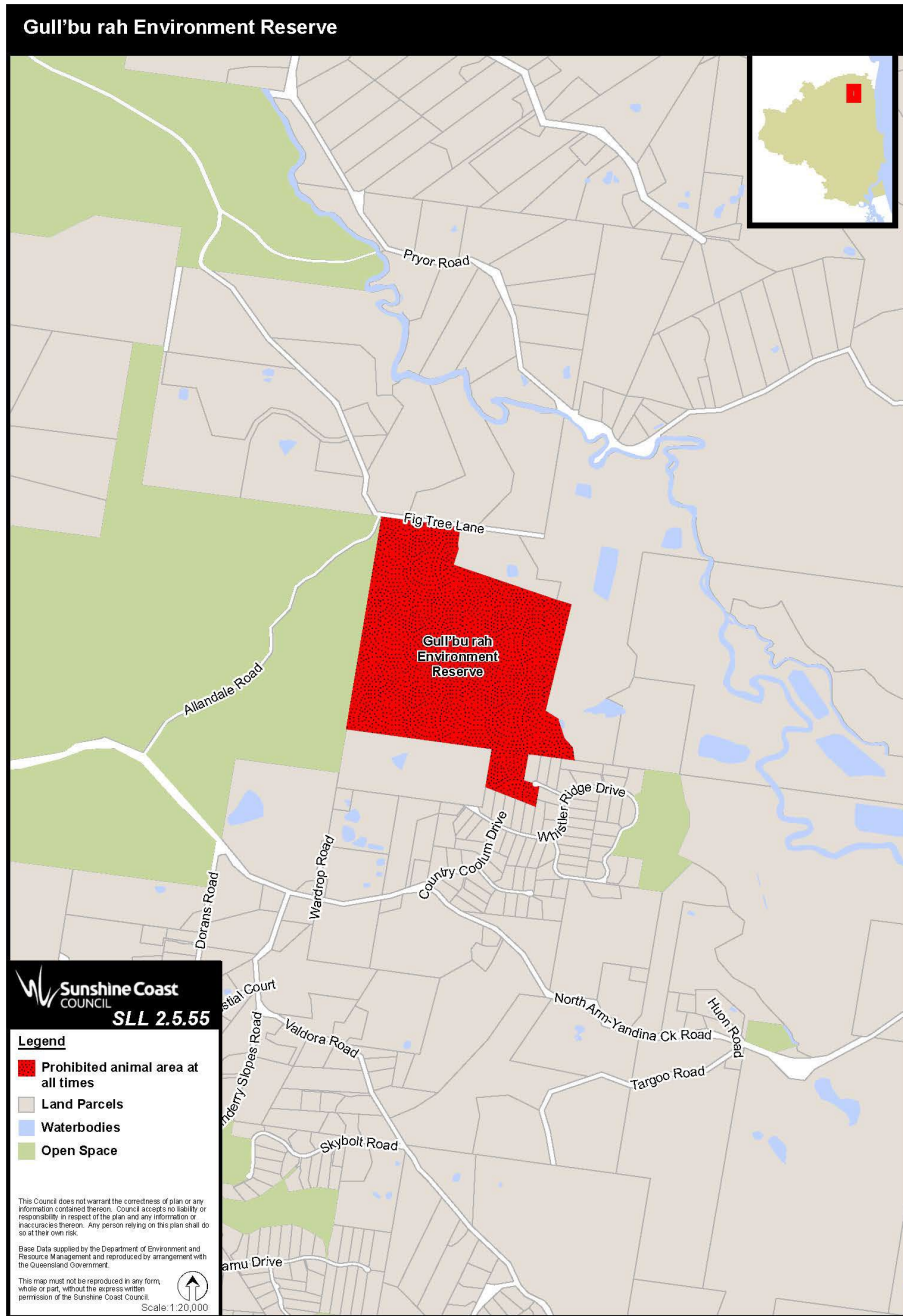


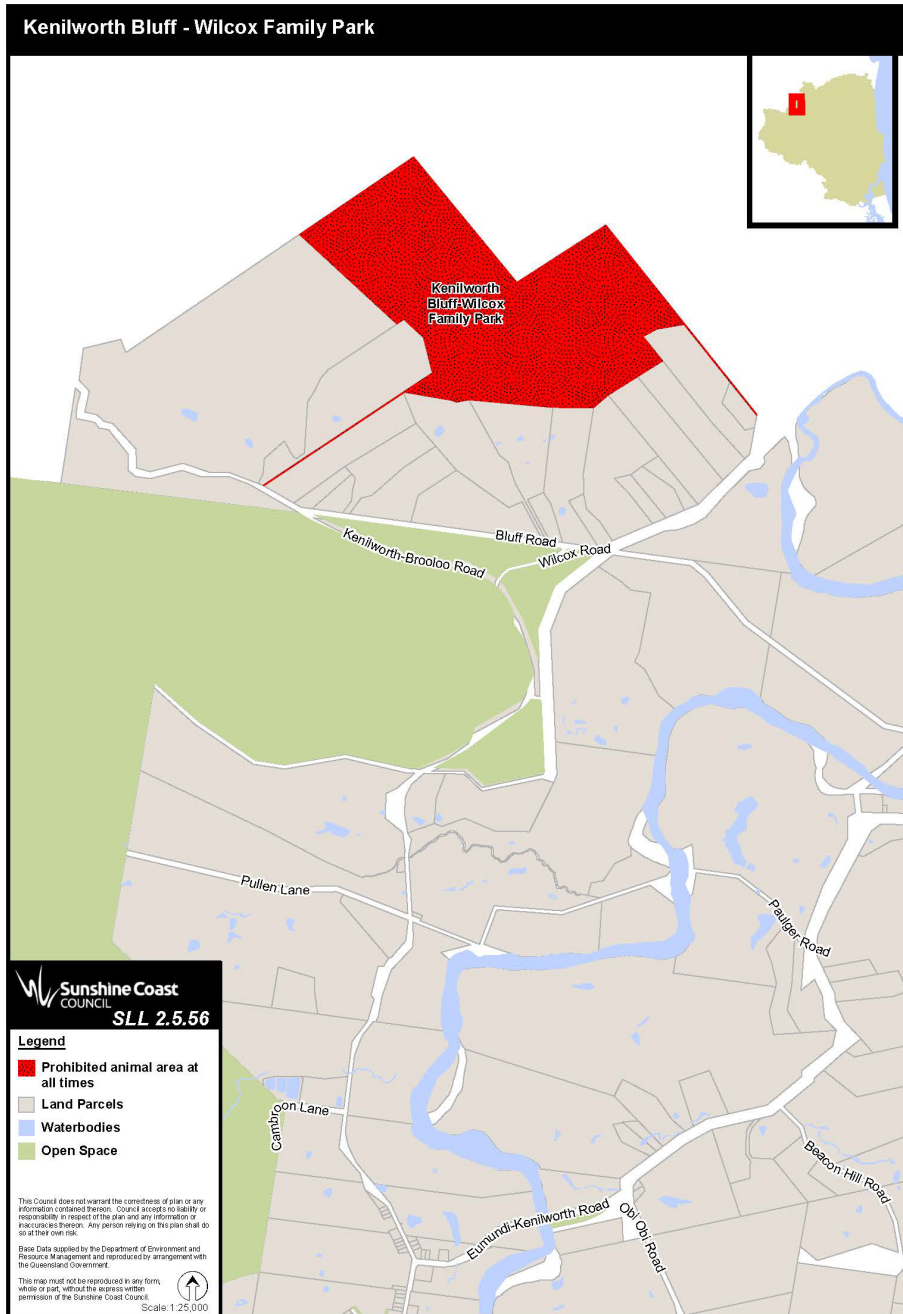


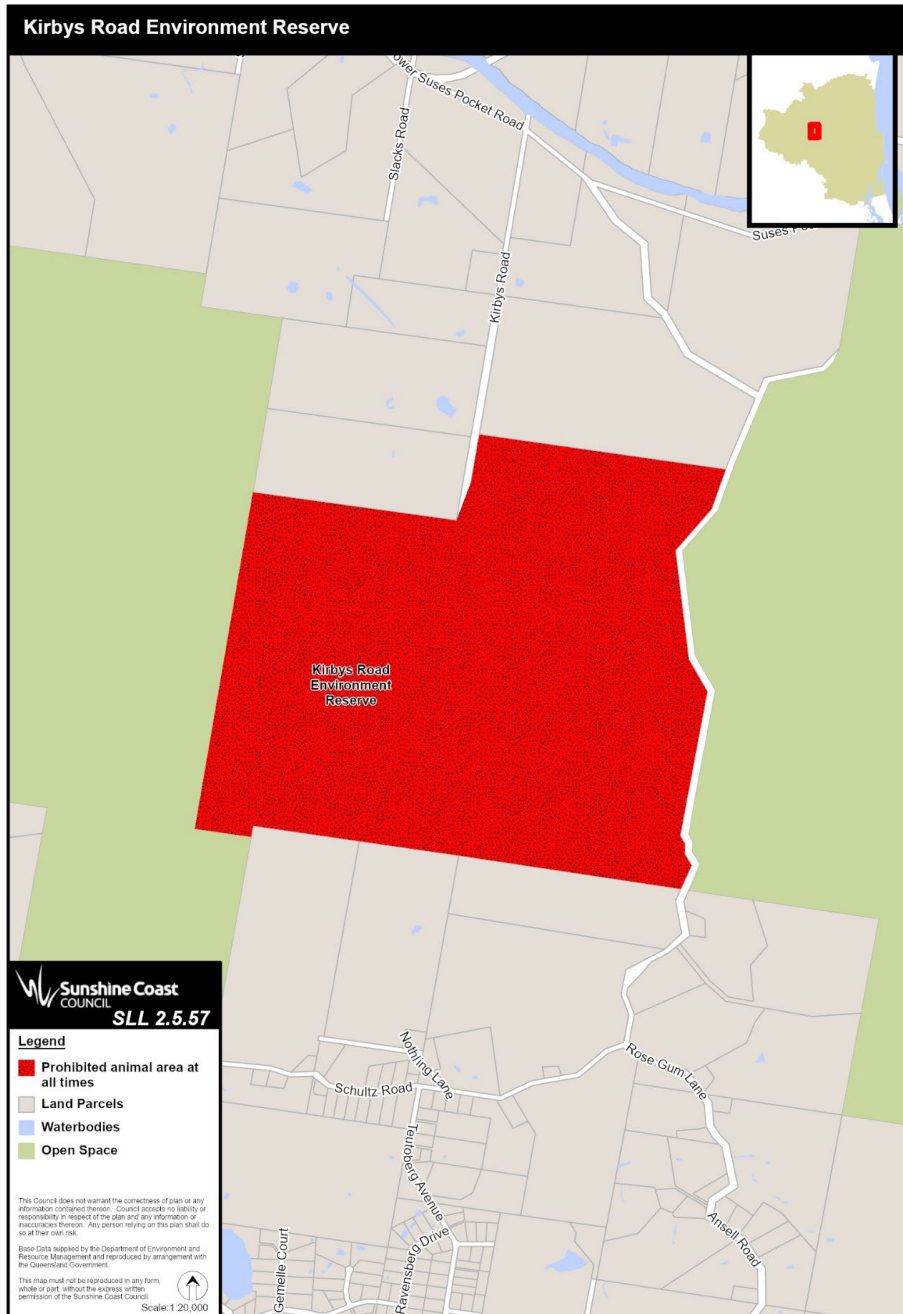


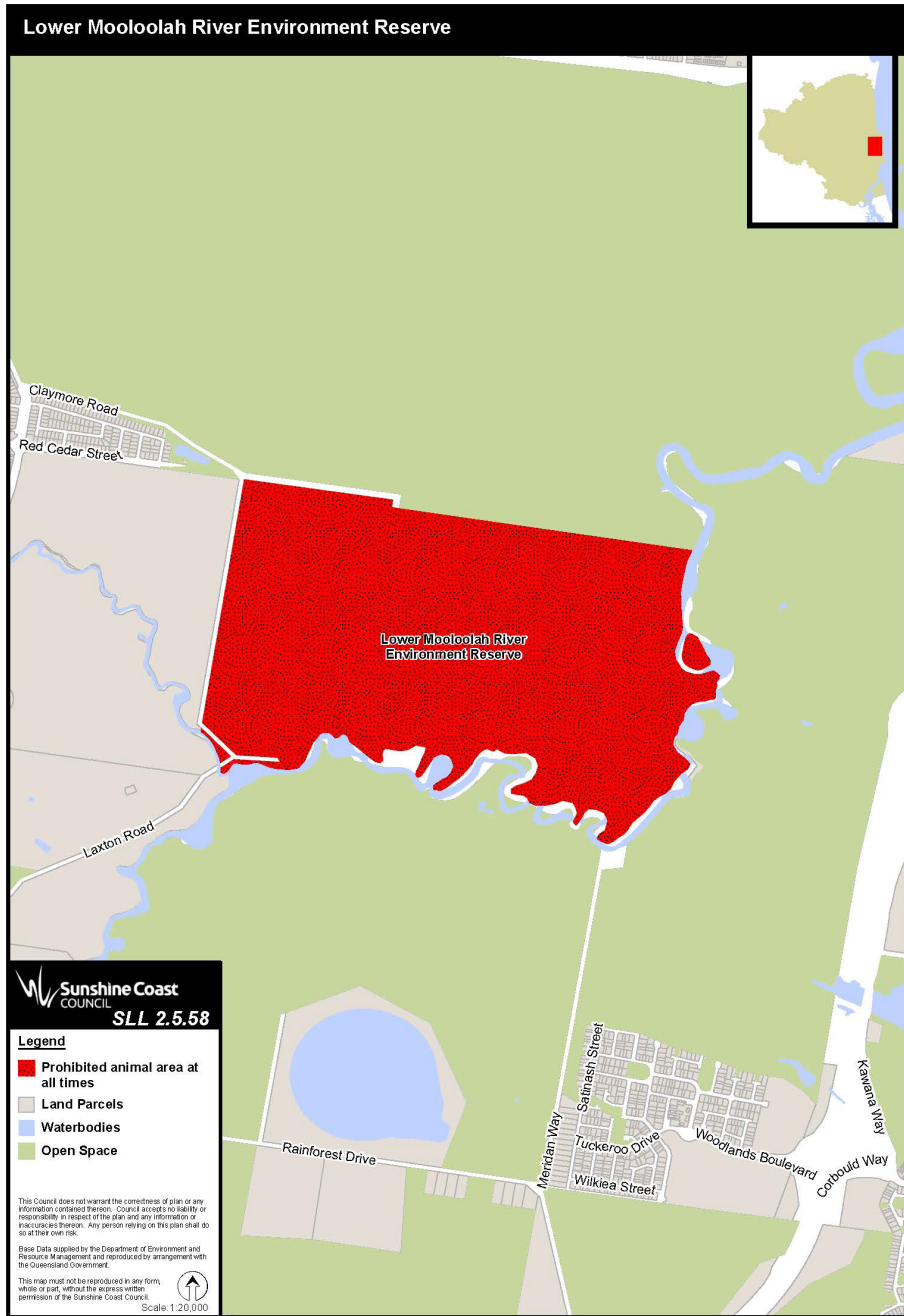


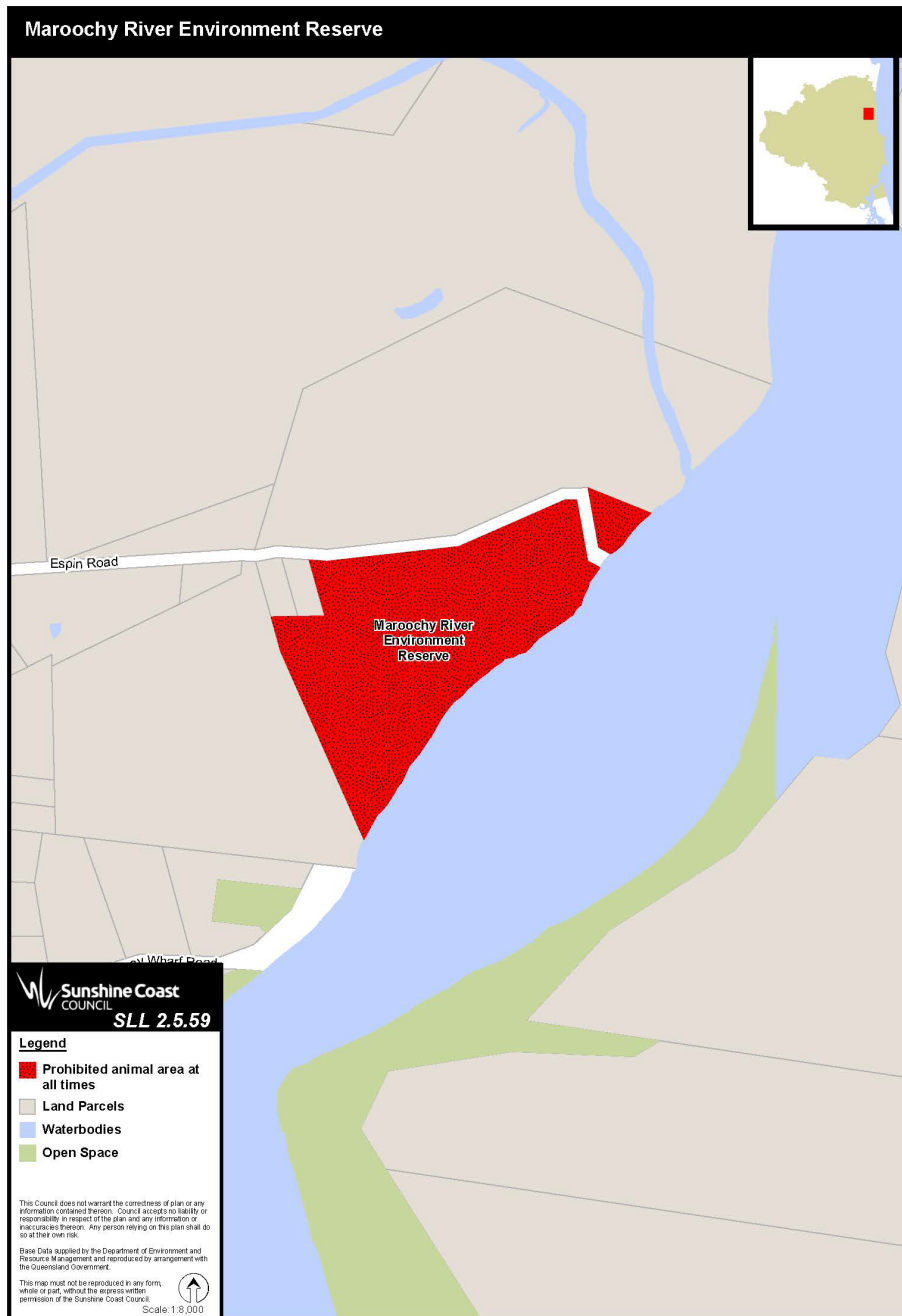


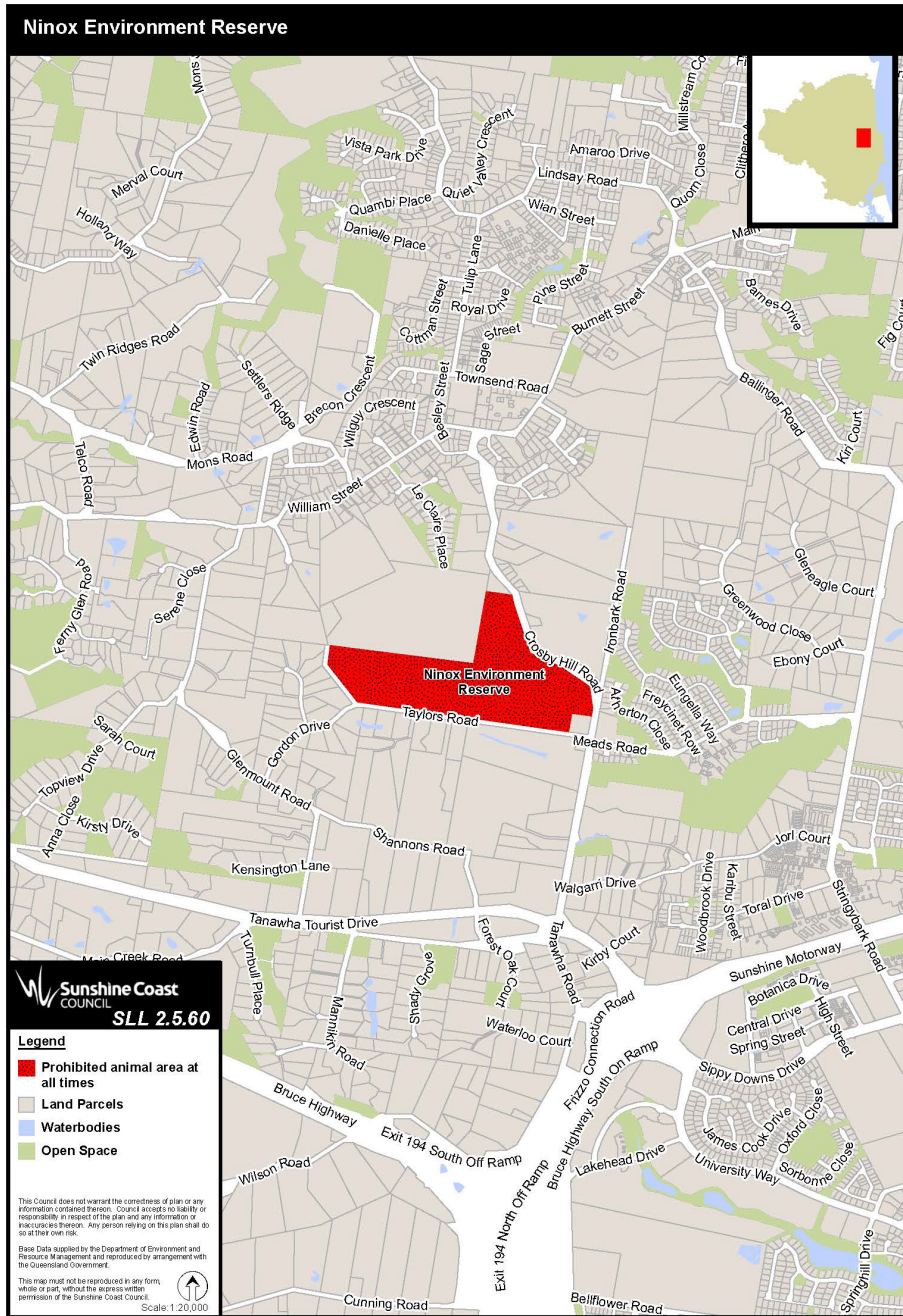


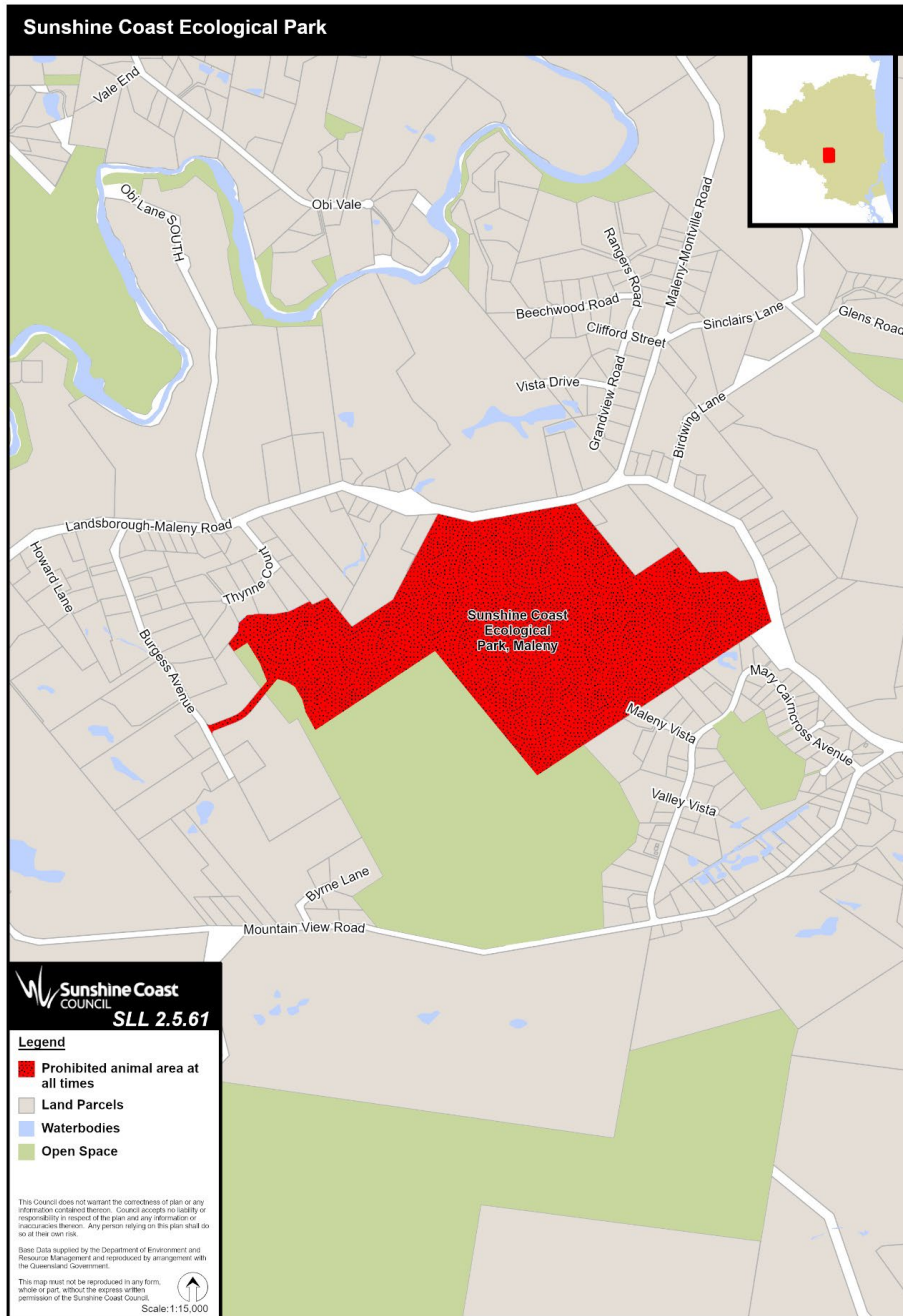


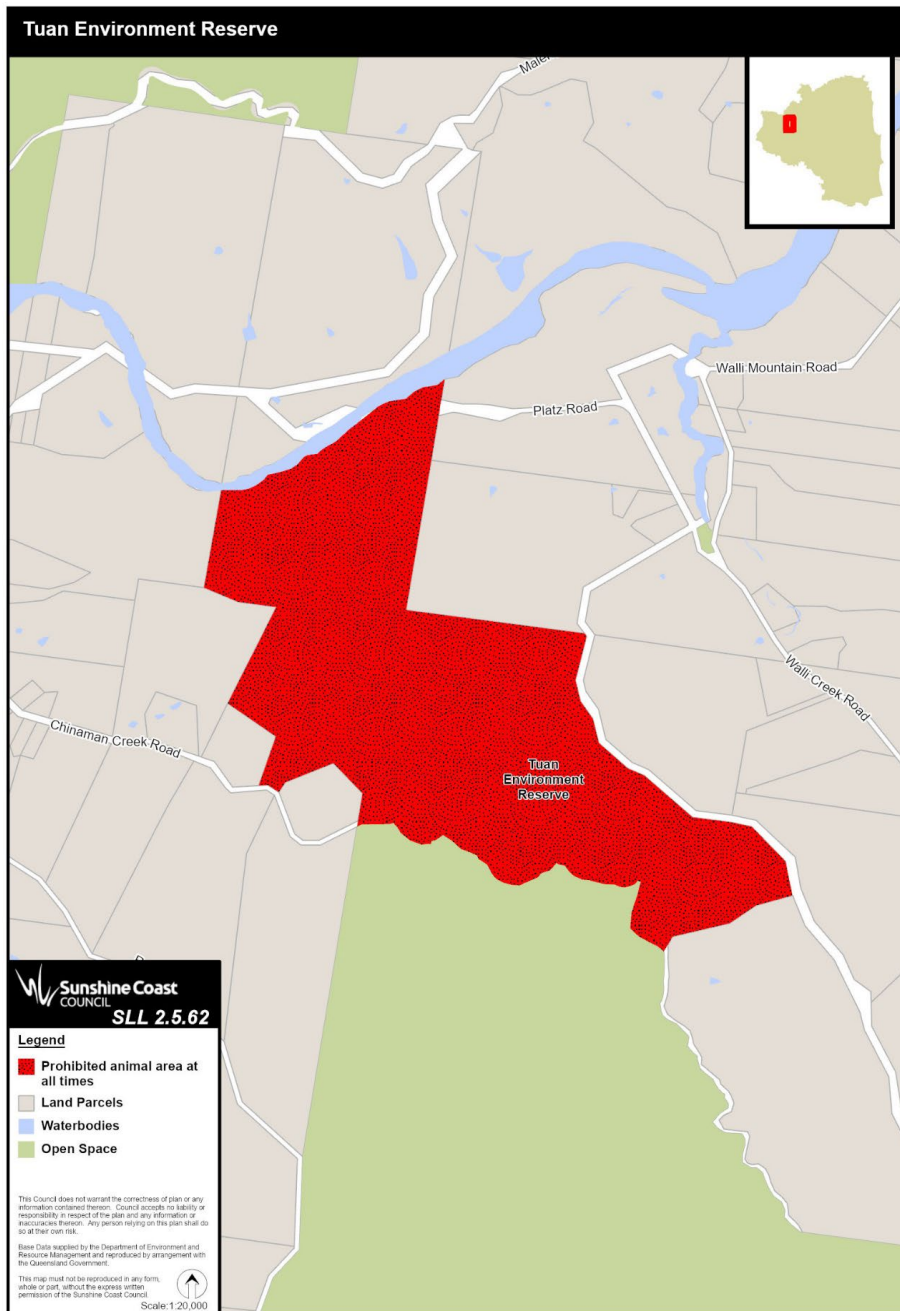


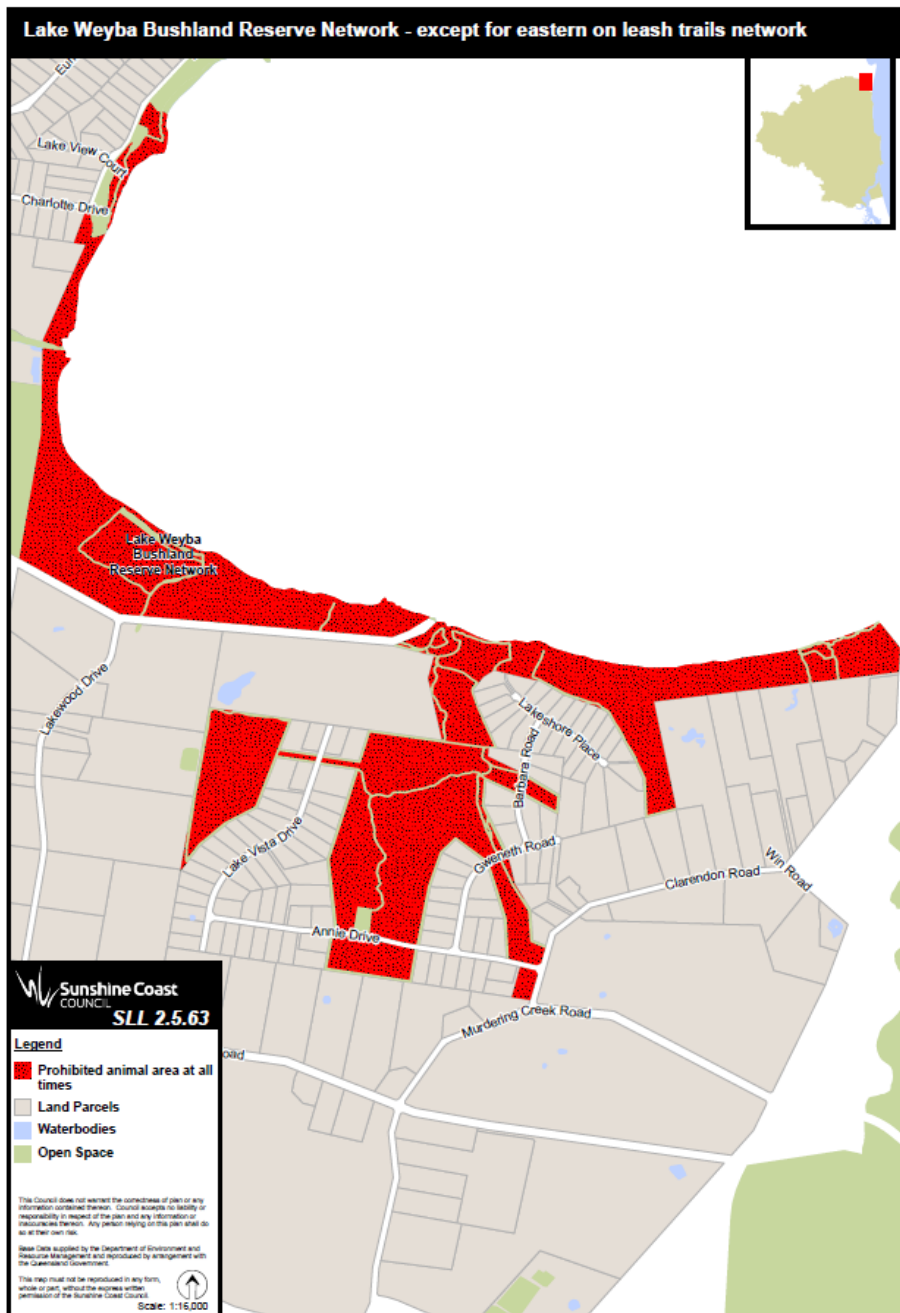


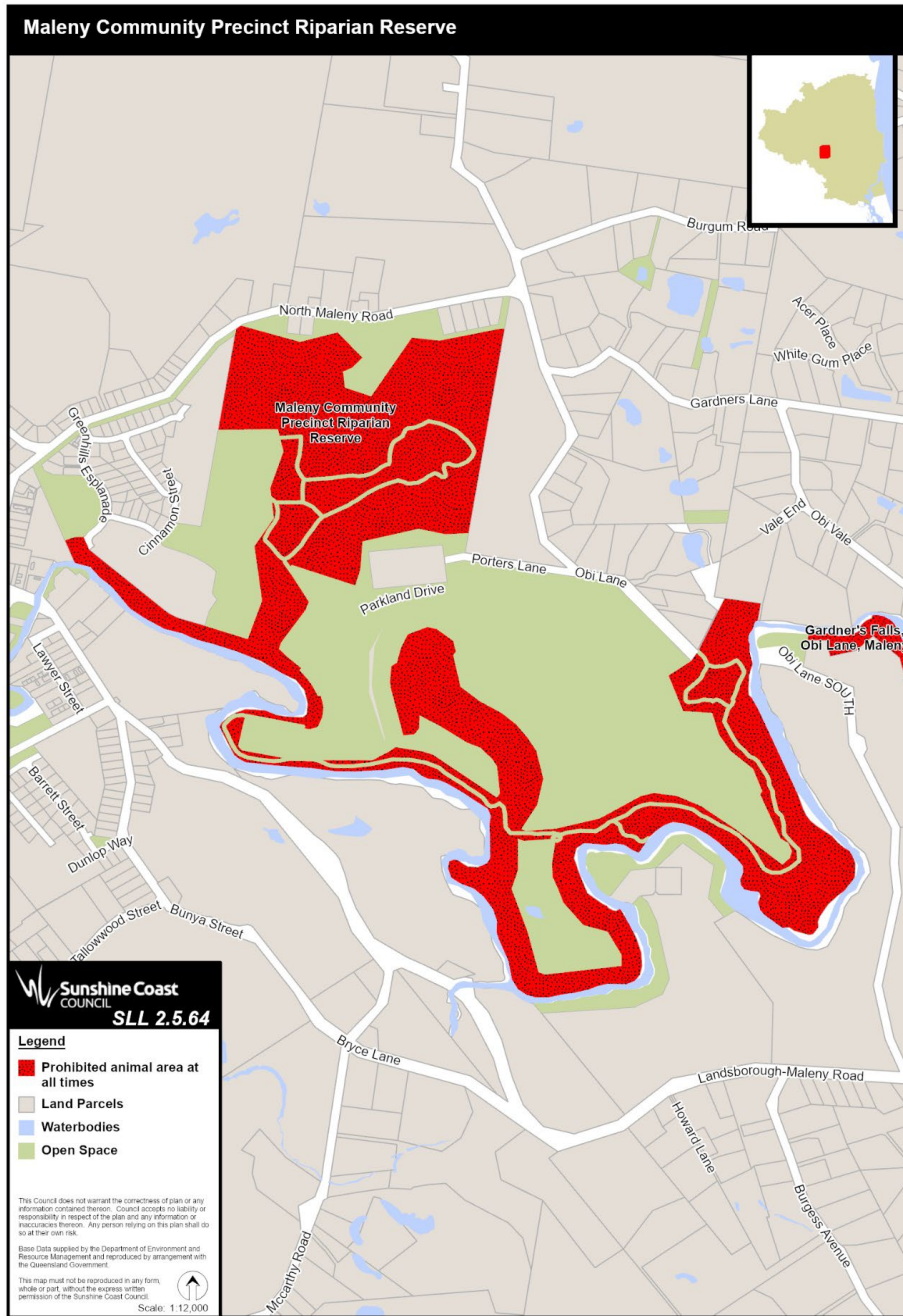




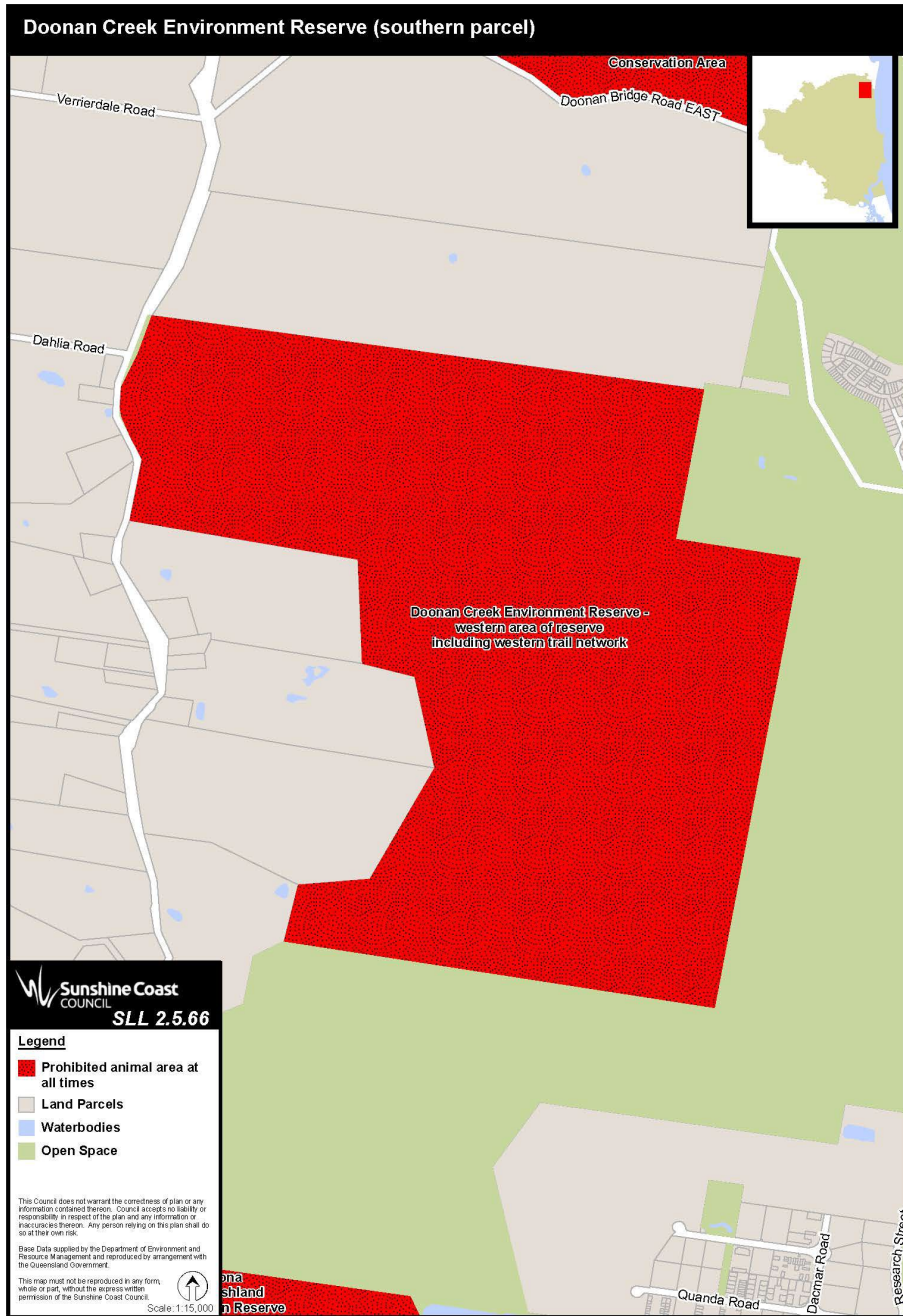


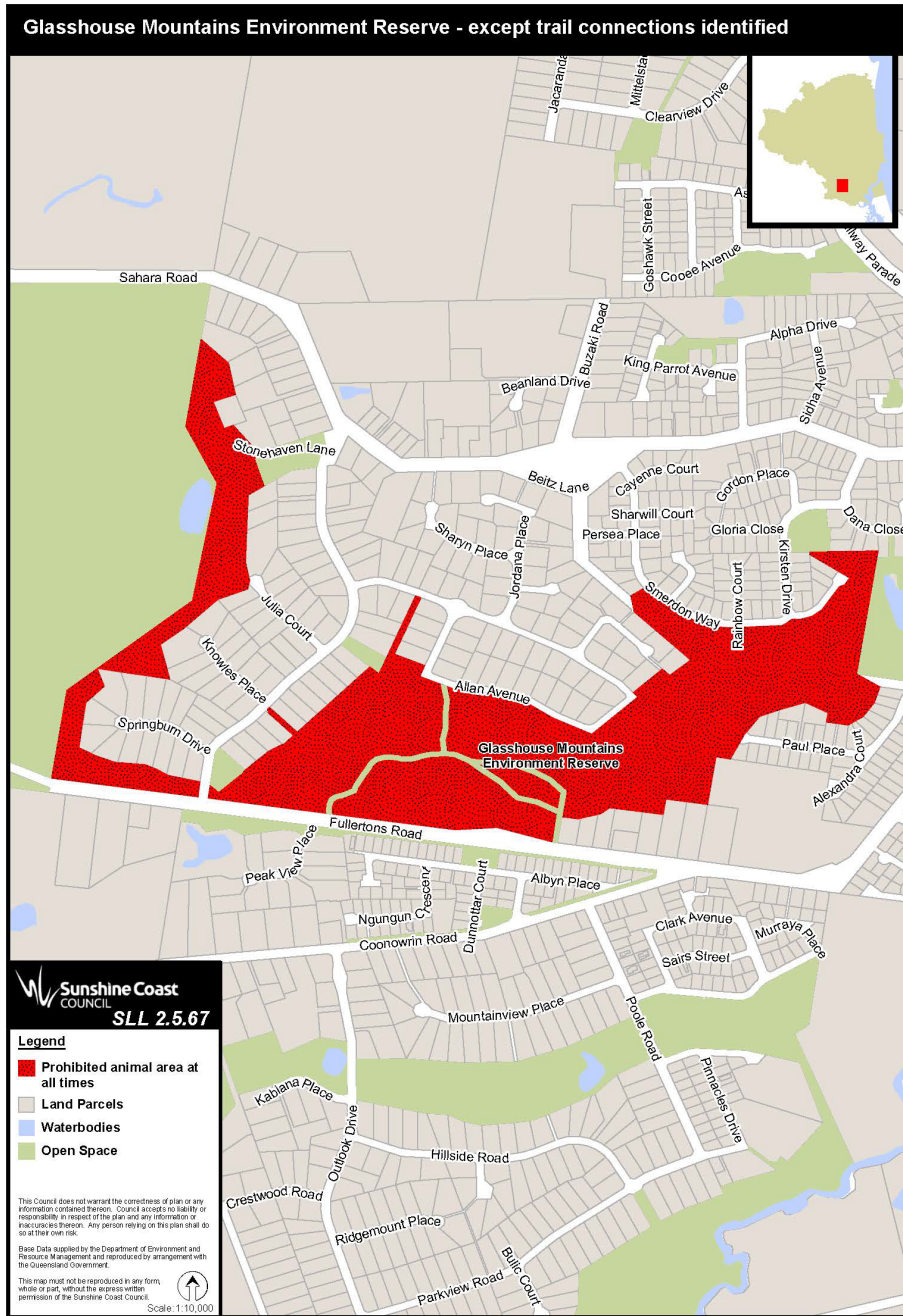


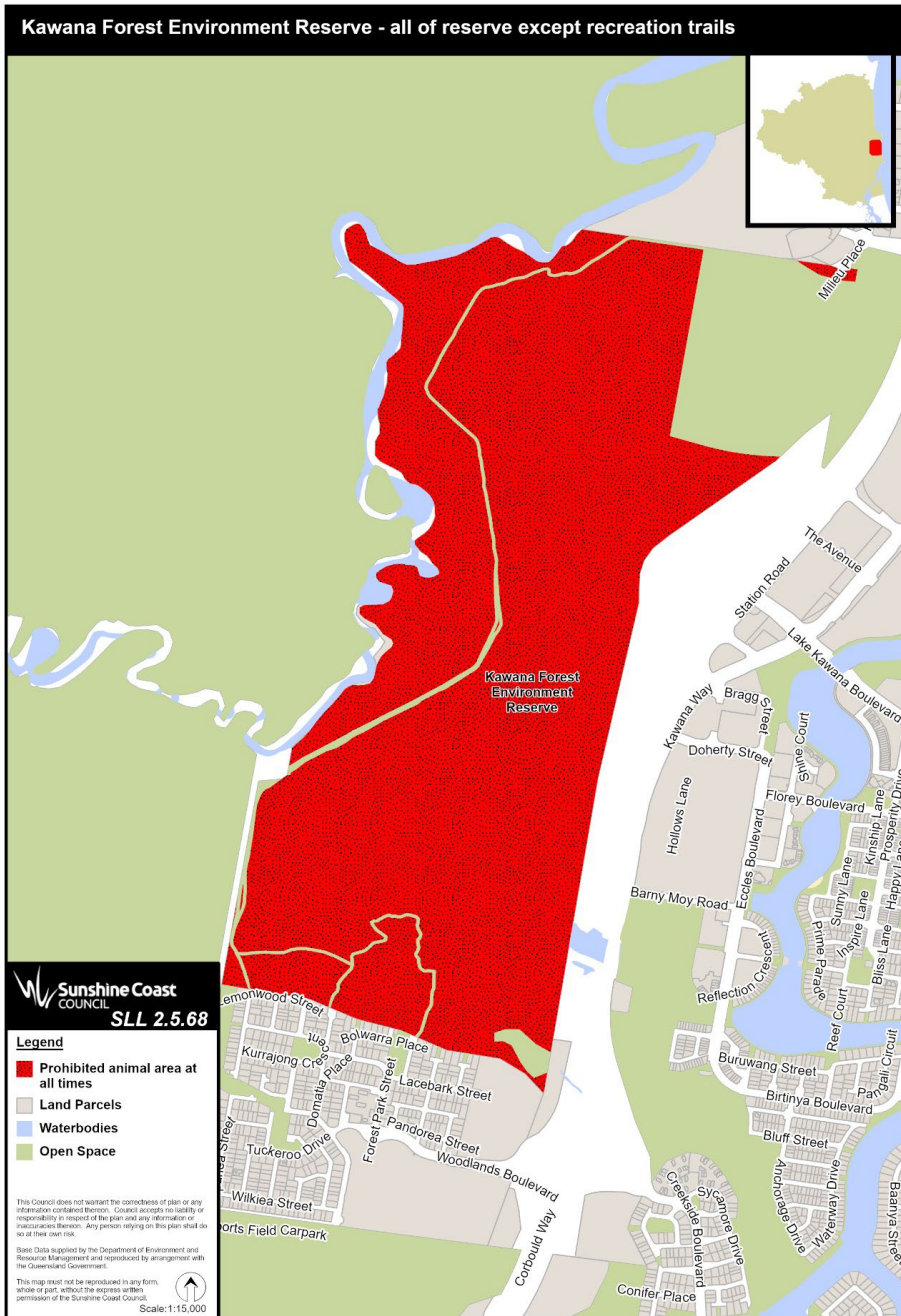


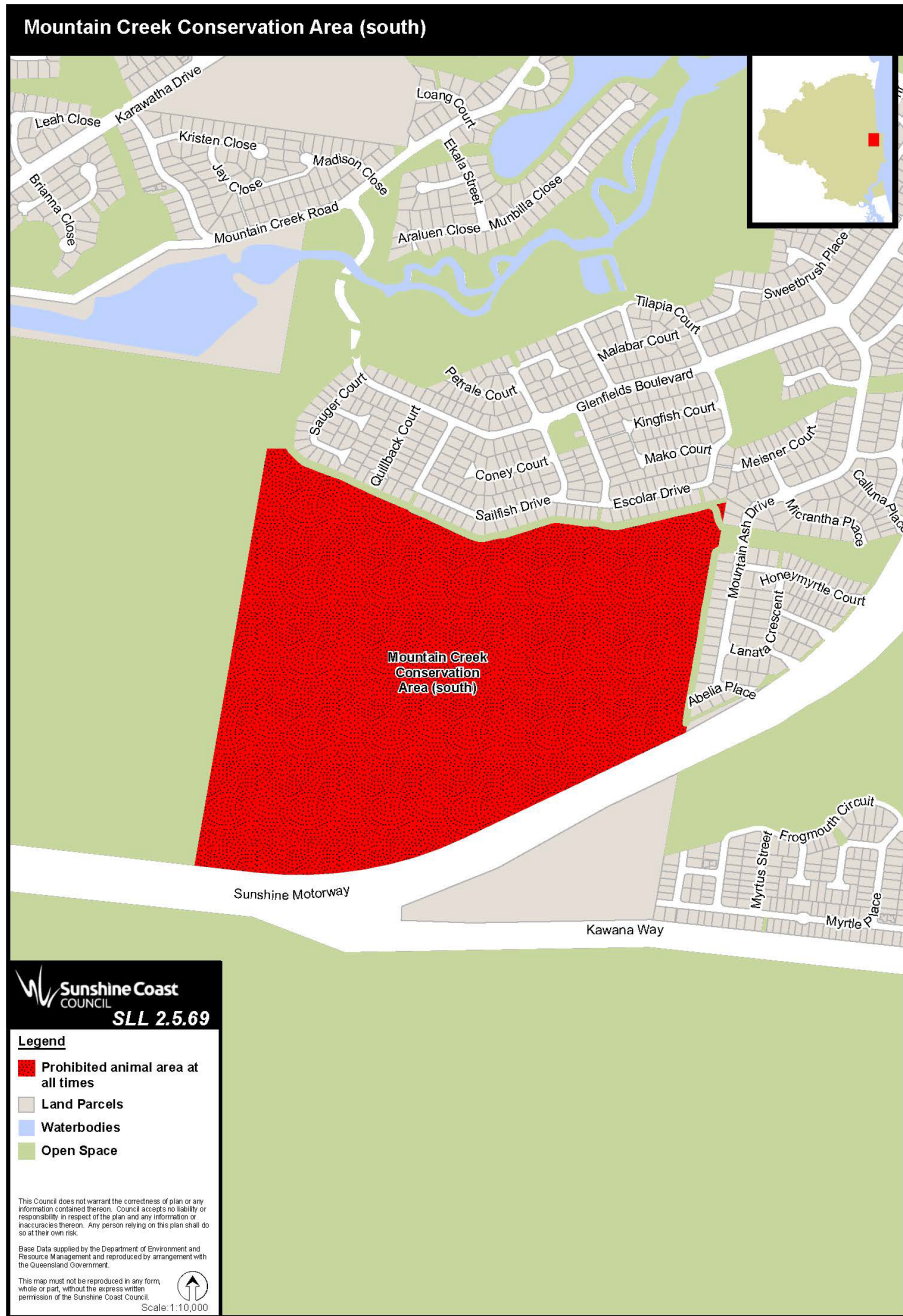












7 Amendment of sch 6 (Dog off-leash areas)

- (1) Schedule 6, table, row 3, column 2, ‘97’—
omit, insert—
96
- (2) Schedule 6, table, row 3, column 4, ‘5am to 9am and 4pm to 8pm’
omit, insert—
4pm to 8am, except in a part of the area that has been temporarily marked out as a bathing area, during the time that it has been marked out as a bathing area²
- (3) Schedule 6, table, row 7, column 4, ‘all times’—
omit, insert—
1 in the seasonal prohibited animal area declared by schedule 5, table, row 21—all times from May to September
2 in the remainder of the area—all times
- (4) Schedule 6, table, row 20, column 2, ‘262’—
omit, insert—
halfway between 261 and 262
- (5) Schedule 6, table, row 28, column 2, ‘Lower Neil Street, Dicky Beach to Russell Street, Shelly Beach (beach access 269 to 276)’—
omit, insert—
Moffat Beach (beach access 269 to 100m east of beach access 275)
- (6) Schedule 6, table, row 28, column 4, ‘at times indicated on signs’—
omit, insert—
4pm to 8am
- (7) Schedule 6, table, row 29, column 2, ‘beach access 276 to 281’—
omit, insert—
150m north of beach access 276 to beach access 281
- (8) Schedule 6, table, after last row—
insert—

park	Scribbly Gum Park, Pelican Waters	SLL 2.6.53	all times
park	Tea Tree Park, Yandina	SLL 2.6.54	all times
foreshore	Mudjimba Beach South (beach access	SLL 2.6.55	all times

² Local Law No. 6 (Bathing Reserves) 2011, section 6, provides for an authorised person to mark out an area as a bathing area by placing 2 patrol flags at different points on or adjacent to the foreshore. The bathing area consists of the area defined by—

- (a) an imaginary line between the 2 patrol flags; and
- (b) lateral boundaries extending seaward from each patrol flag at right angles from the imaginary line; and
- (c) an outer boundary parallel to, and 400 metres to the seaward side of, the imaginary line.

	127 to 130)		
--	-------------	--	--

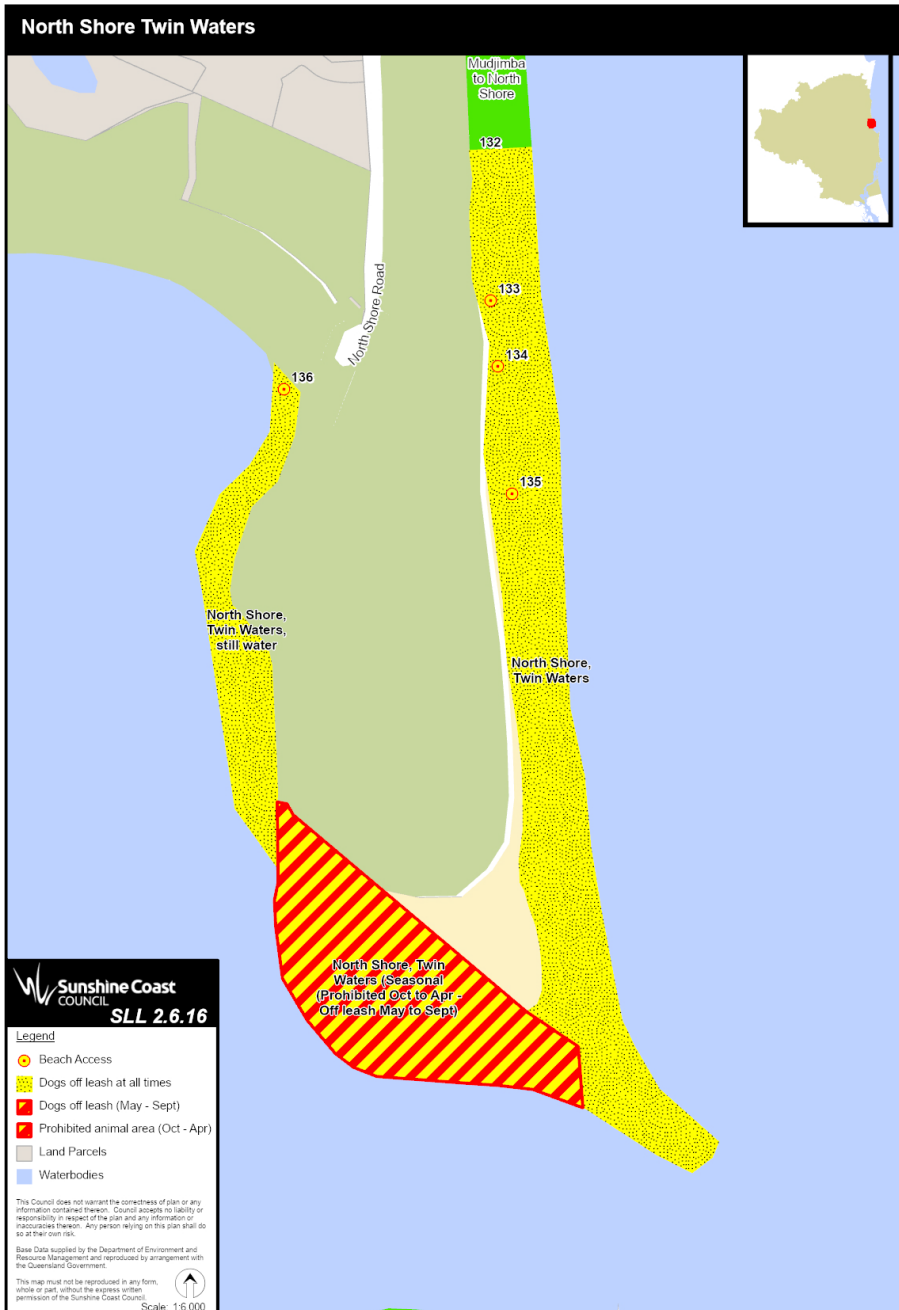
- (9) Schedule 6, map SLL 2.6.10 (Stumers Creek, Coolum)—
omit, insert—



- (10) Schedule 6, map SLL 2.6.12 (Town of Seaside)—
omit, insert—



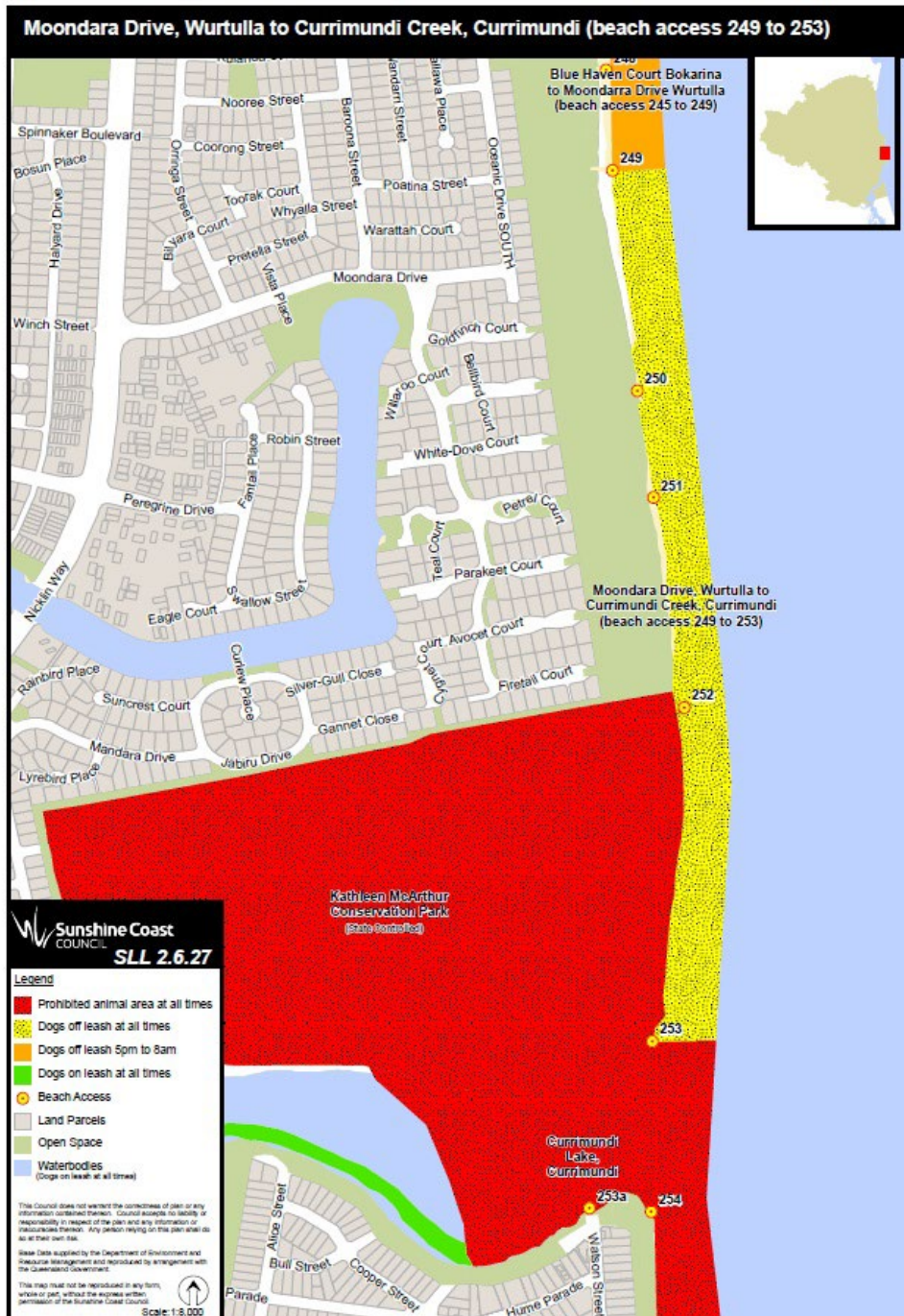
(11) Schedule 6, map SLL 2.6.16 (North Shore, Twin Waters)—
omit, insert—



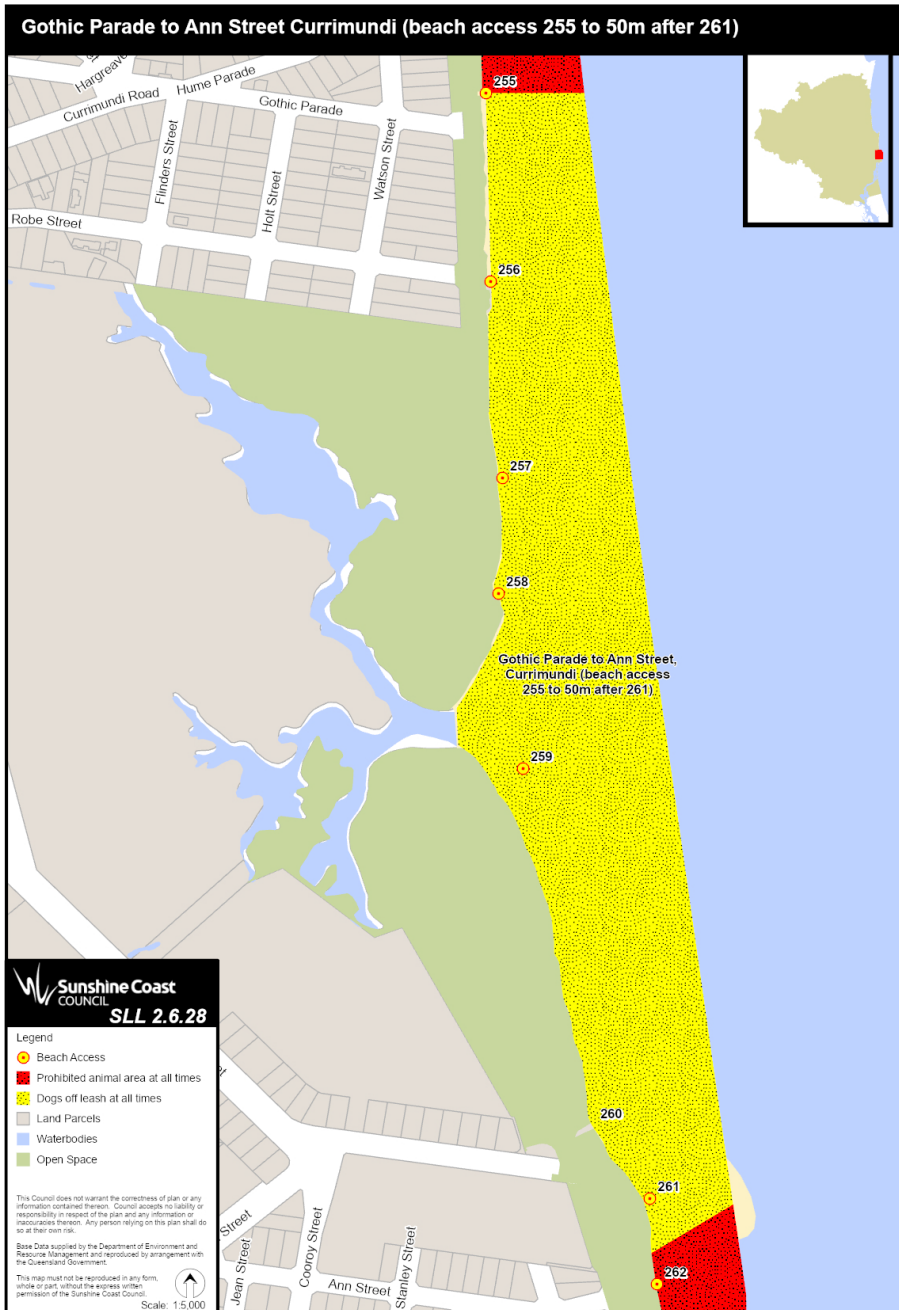
- (12) Schedule 6, map SLL 2.6.19 (Point Cartwright, Buddina)—
omit, insert—



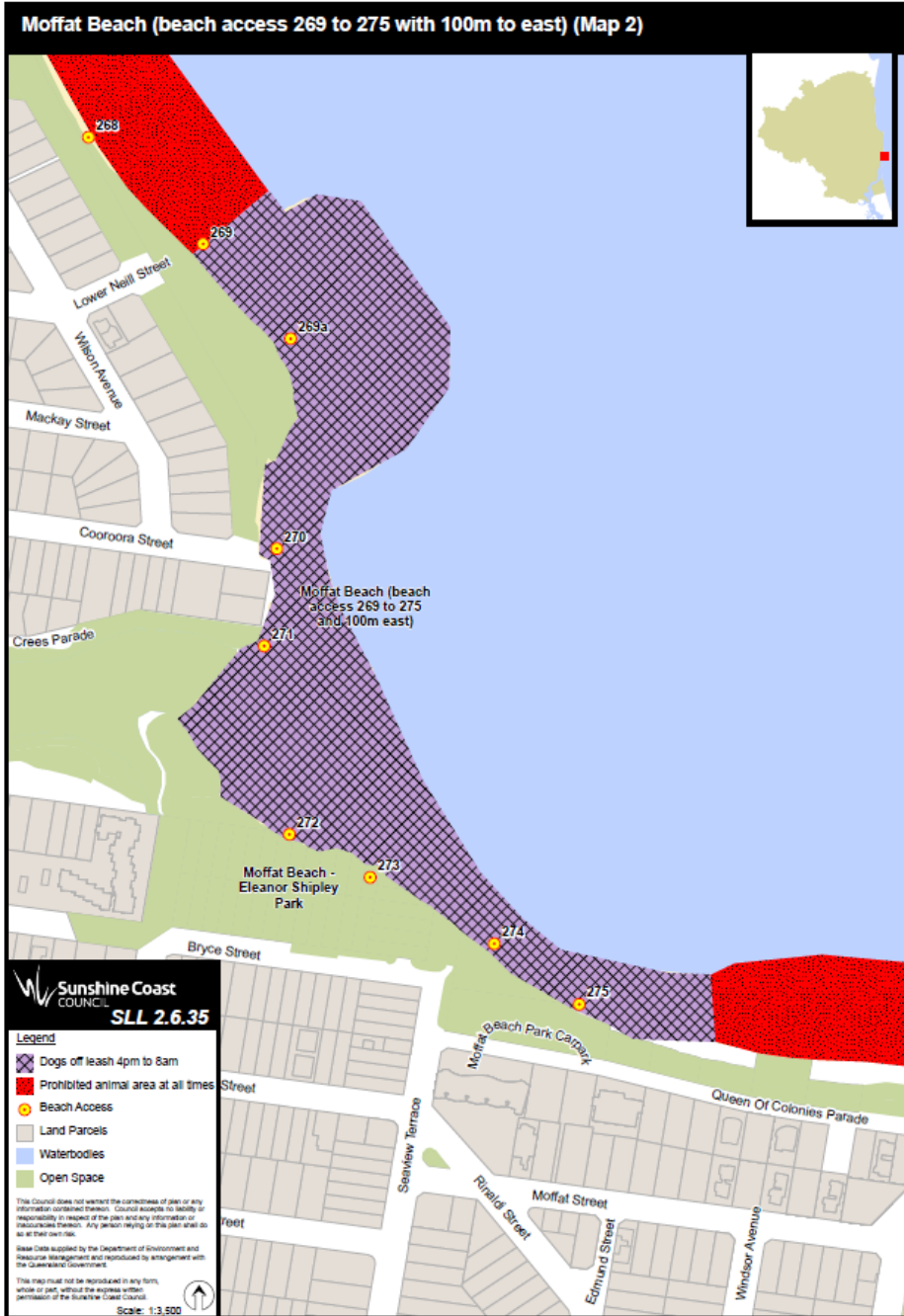
- (13) Schedule 6, map SLL 2.6.27 (Moondara Drive, Wurtulla to Currimundi Creek, Currimundi)—
omit, insert—



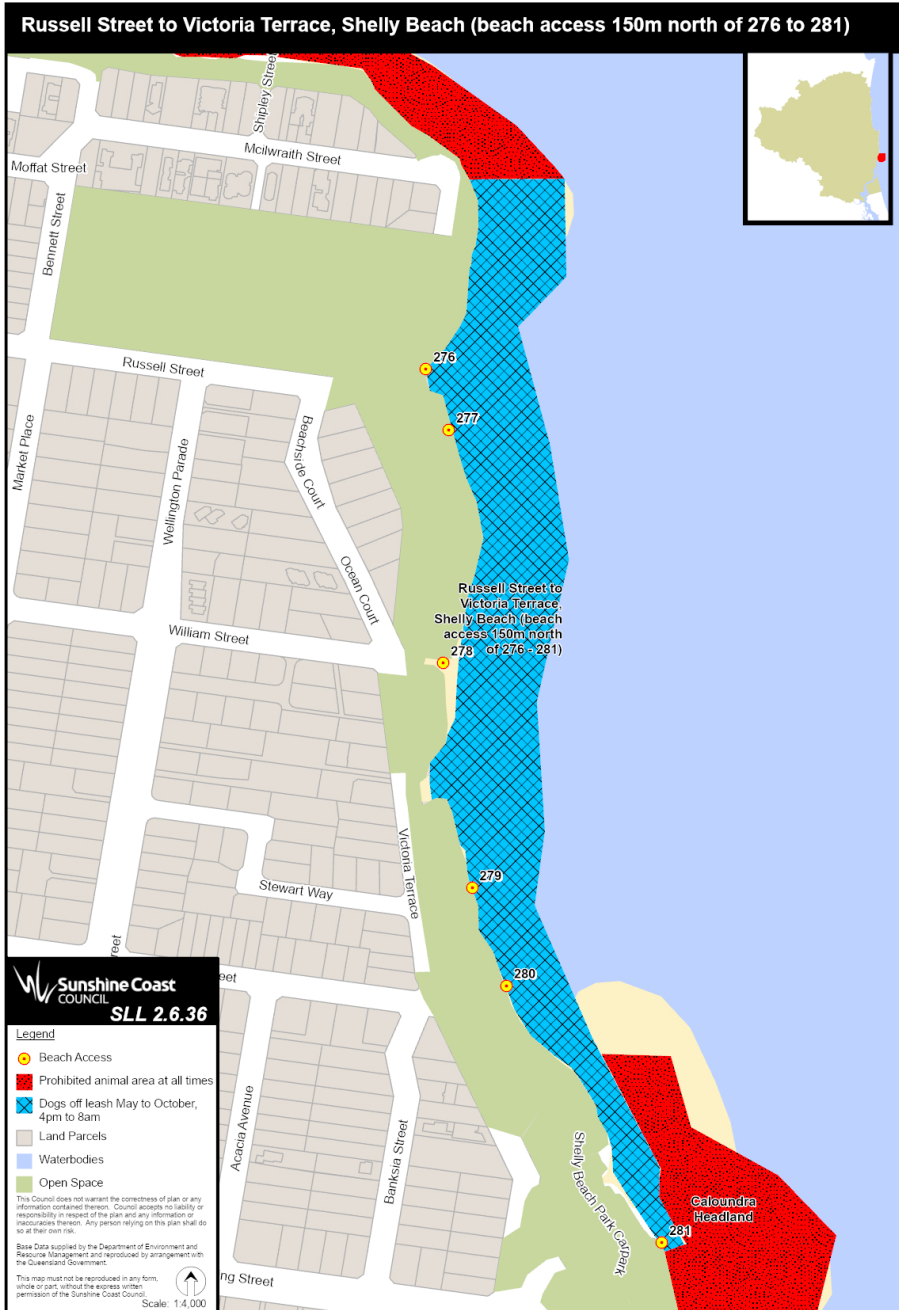
- (14) Schedule 6, map SLL 2.6.28 (Gothic Street to Ann Street, Currimundi)—
omit, insert—



- (15) Schedule 6, map SLL 2.6.35 (Moffat Beach)—
omit, insert—



- (16) Schedule 6, map SLL 2.6.36 (Russell Street to Victoria Terrace, Shelly Beach)—
omit, insert—



- (17) Schedule 6, after map SLL 2.6.52—
insert—

